
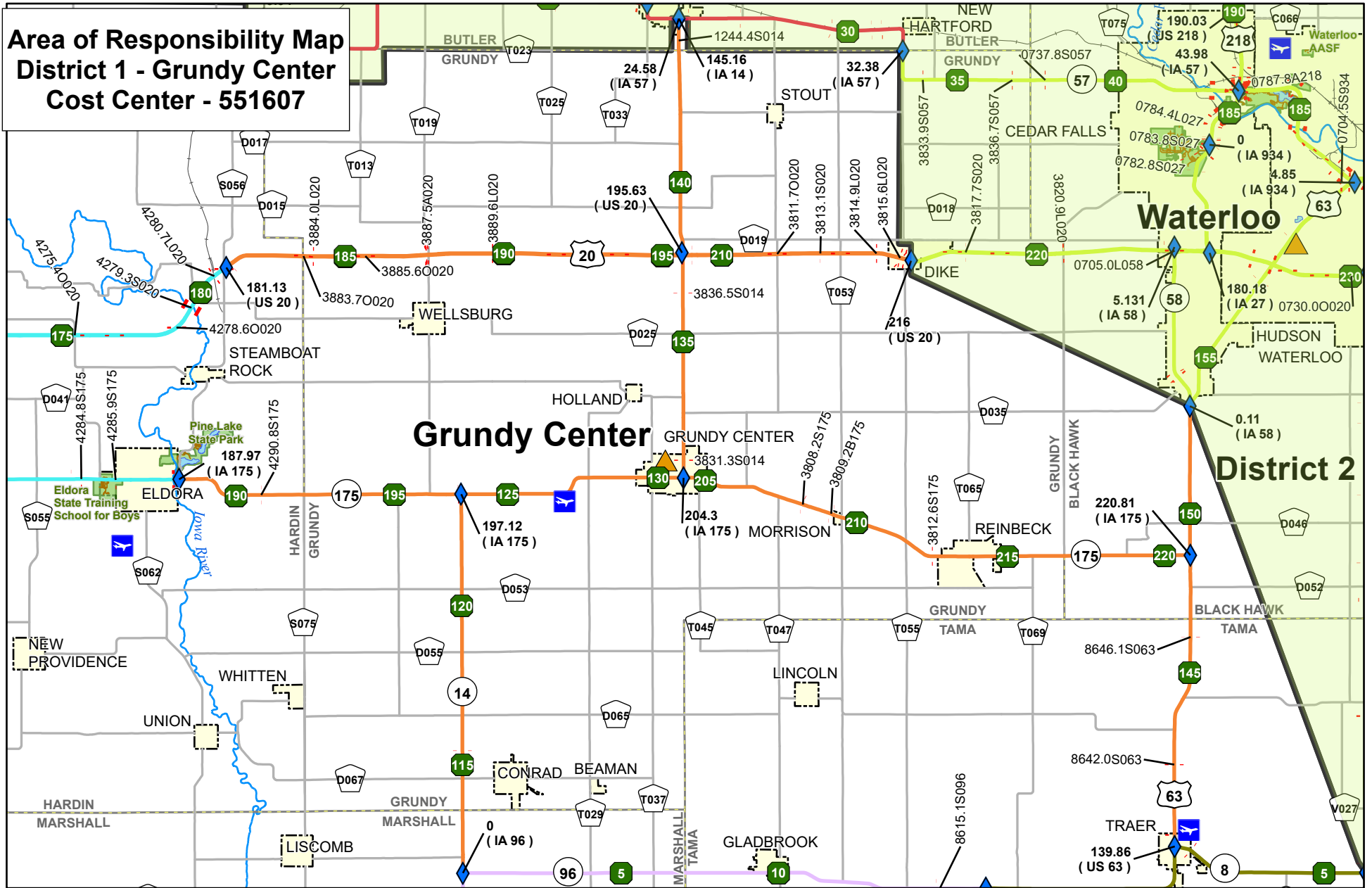











# Area of Responsibility Map District 1 - Grundy Center Cost Center - 551607



Reference Scale: 1:365,000  
As of August 10, 2021

W:\Highway\Maintenance\GIS\Projects\AreaResponsibilityMaps\GarageMaps\D1\Grundy\_Center.aprx

-  Bridges
-  Cost Center Milepost Breaks
-  Maintenance Garages

- Maintenance Districts**  
District Number
-  1
  -  2
  -  3
  -  4
  -  5
  -  6

