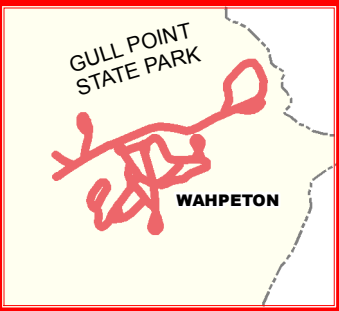
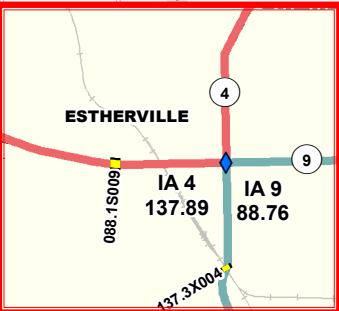
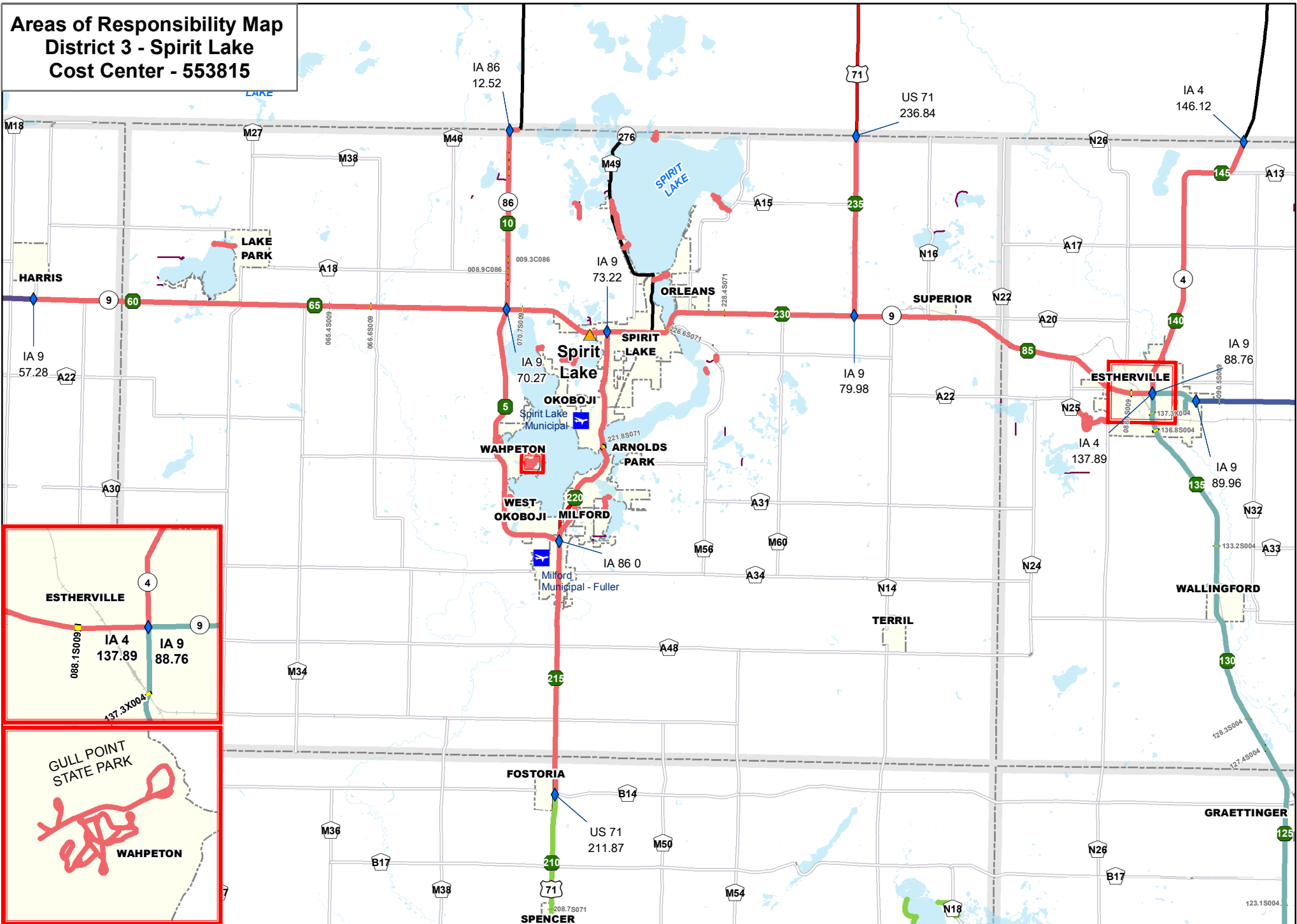


Areas of Responsibility Map
District 3 - Spirit Lake
Cost Center - 553815



As of: 21 May 2014
 Scale: 1:209,411
 Coordinate System: LRS Lambert
 Projection: Lambert Conformal Conic
 Datum: North American 1983
 Extents: (Top) 43.981922304 66 (Bottom) 39.875965887 66
 (Left) -97.546643933 66 (Right) -98.022201601 66
 Project Location: W:\Highway\Maintenance\GIS\Projects\AreaResponsibilityMaps\GarageMaps\

- ◆ Cost Center Milepost Breaks
- ▲ Maintenance Garages
- Bridge Maintenance

