


LEGEND

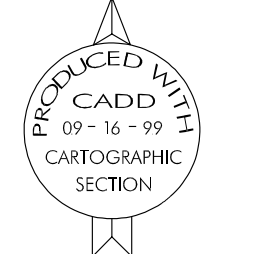


TRAFFIC FLOW MAP OF KOSUTH COUNTY IOWA

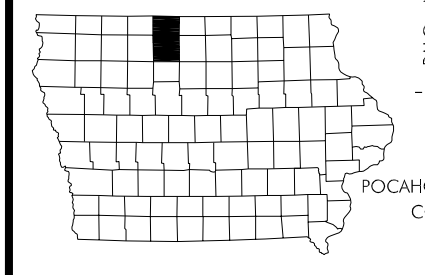
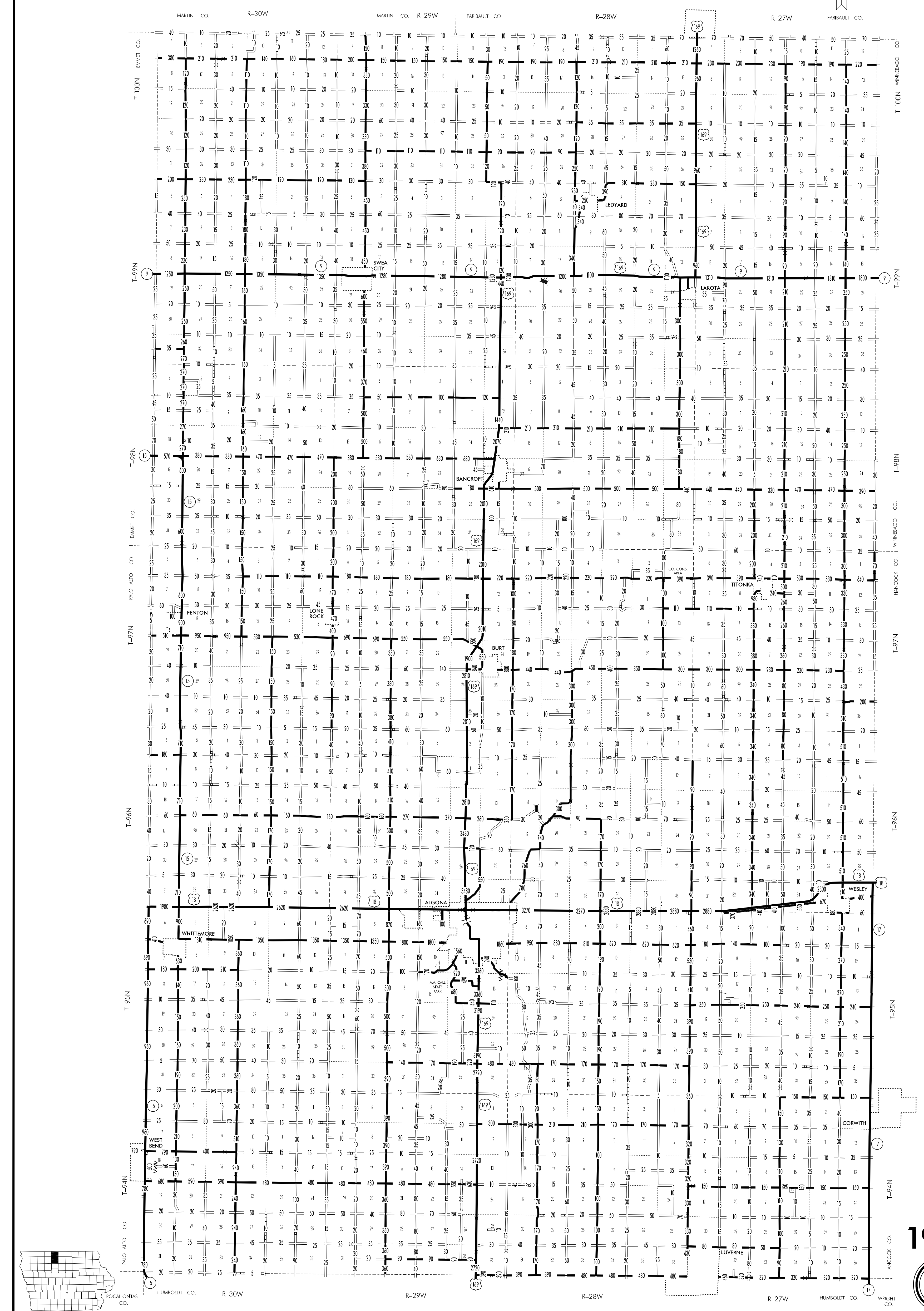
Prepared By Iowa Department of Transportation United States Department of Transportation

1999 ANNUAL AVERAGE DAILY TRAFFIC

Scale 1" = 1 Mile JANUARY 1, 2000



STATE OF MINNESOTA



1999 55