

TRAFFIC FLOW MAP OF MILLS COUNTY IOWA

2012 ANNUAL AVERAGE DAILY TRAFFIC
2008 ANNUAL AVERAGE DAILY TRAFFIC
* UPDATED 2 / 2017

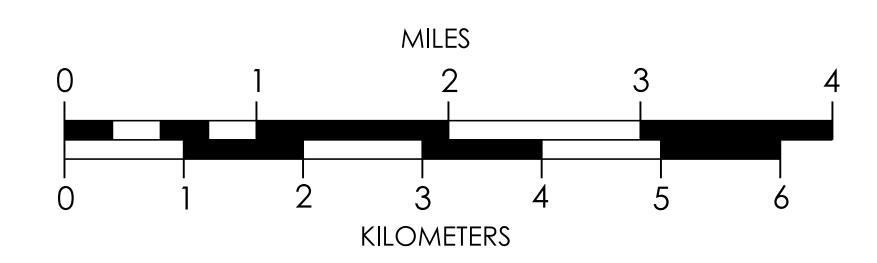


OFFICE OF TRANSPORTATION DATA
Phone: (515) 239-1289
WWW.IOWADOT.GOV/MAPS



In Cooperation With
**United States
Department of Transportation**

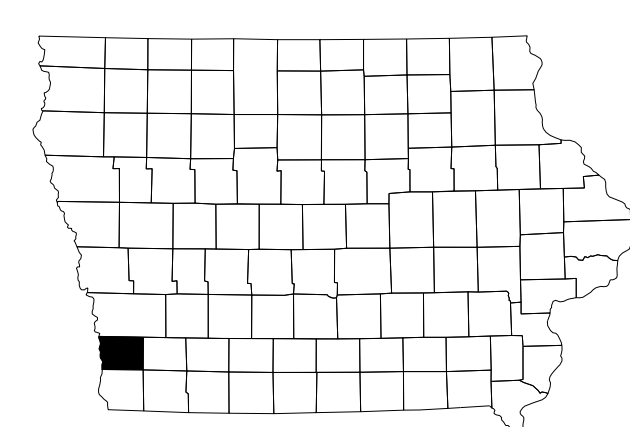
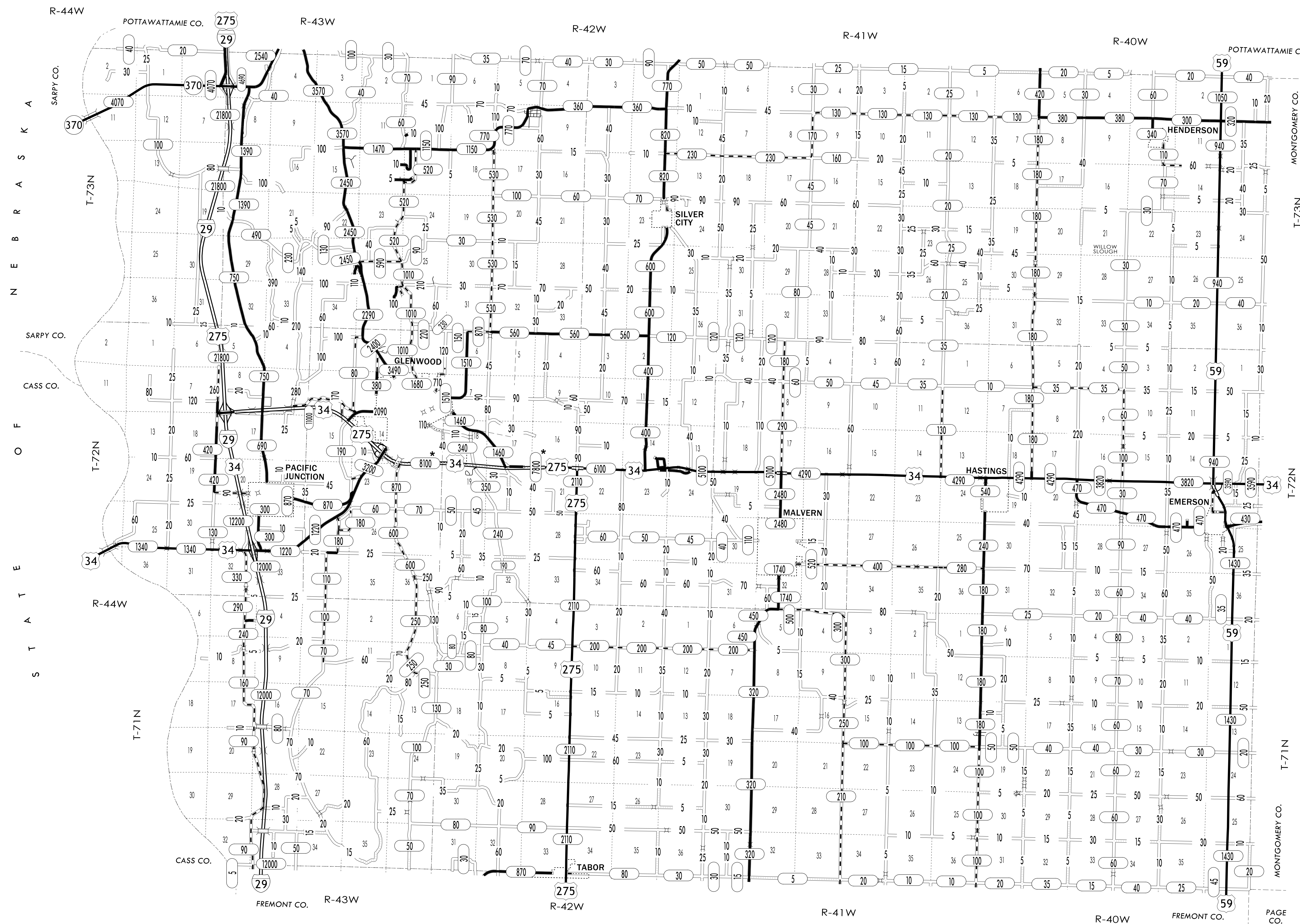
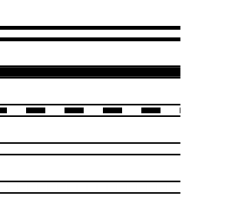
JANUARY 1, 2012



6 - 1 - 12

LEGEND

- DIVIDED HIGHWAY
- PAVED ROAD
- BITUMINOUS ROAD
- GRAVEL ROAD
- EARTHEN ROAD
- LEGAL NOT OPEN ROAD



2012

65