


# 2013 ANNUAL AVERAGE DAILY TRAFFIC

# TRAFFIC FLOW MAP OF BUCHANAN COUNTY IOWA

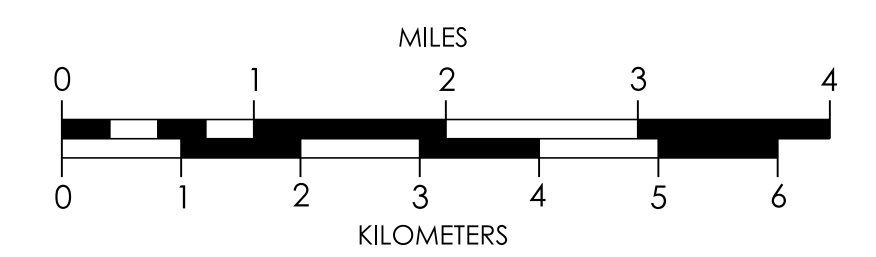


OFFICE OF TRANSPORTATION DATA  
Phone: (515) 239-1289  
WWW.IOWADOT.GOV/MAPS



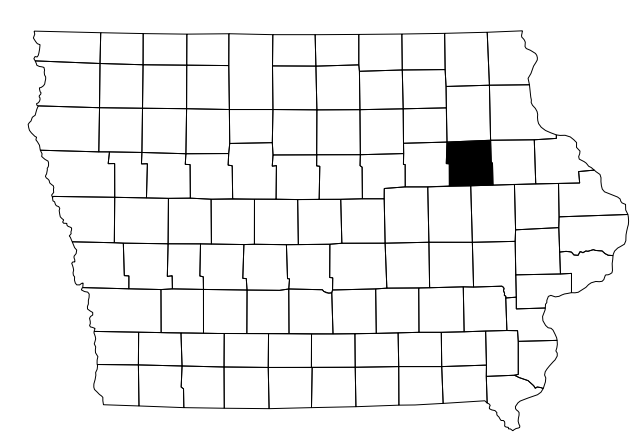
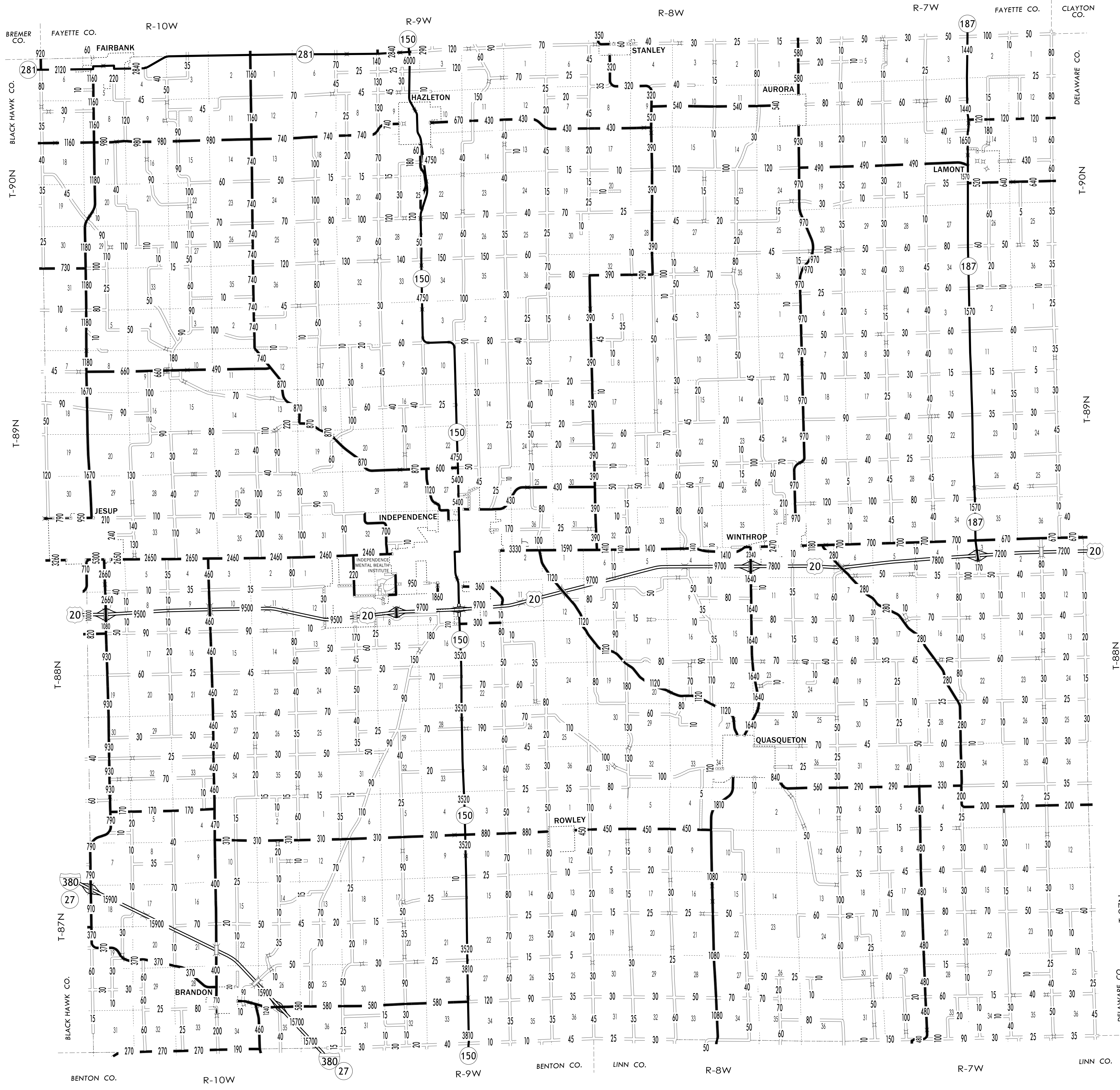
In Cooperation With  
**United States**  
Department of Transportation

JANUARY 1, 2013



### LEGEND

- DIVIDED HIGHWAY
- PAVED ROAD
- BITUMINOUS ROAD
- GRAVEL ROAD
- EARTHEN ROAD
- LEGAL NOT OPEN ROAD



# 2013

# 10