


2014 ANNUAL AVERAGE DAILY TRAFFIC FLOW MAP OF LEE COUNTY IOWA  
 2010 ANNUAL AVERAGE DAILY TRAFFIC

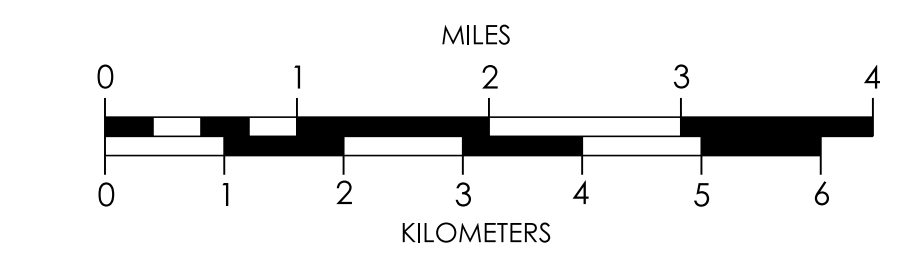


Prepared By  
 OFFICE OF SYSTEMS PLANNING  
 Phone: (515) 239-1664  
 WWW.IOWADOT.GOV/MAPS



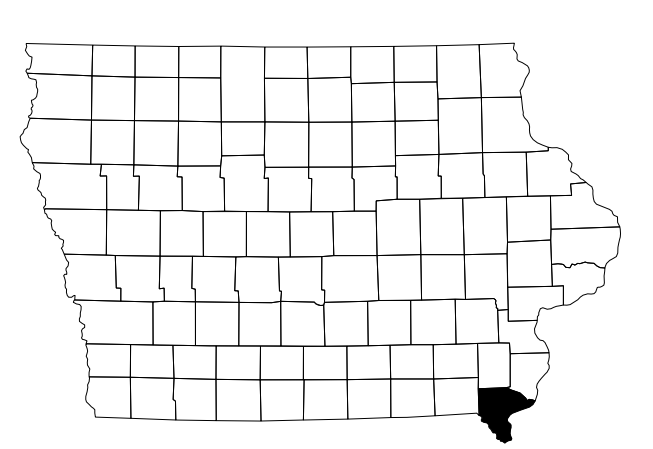
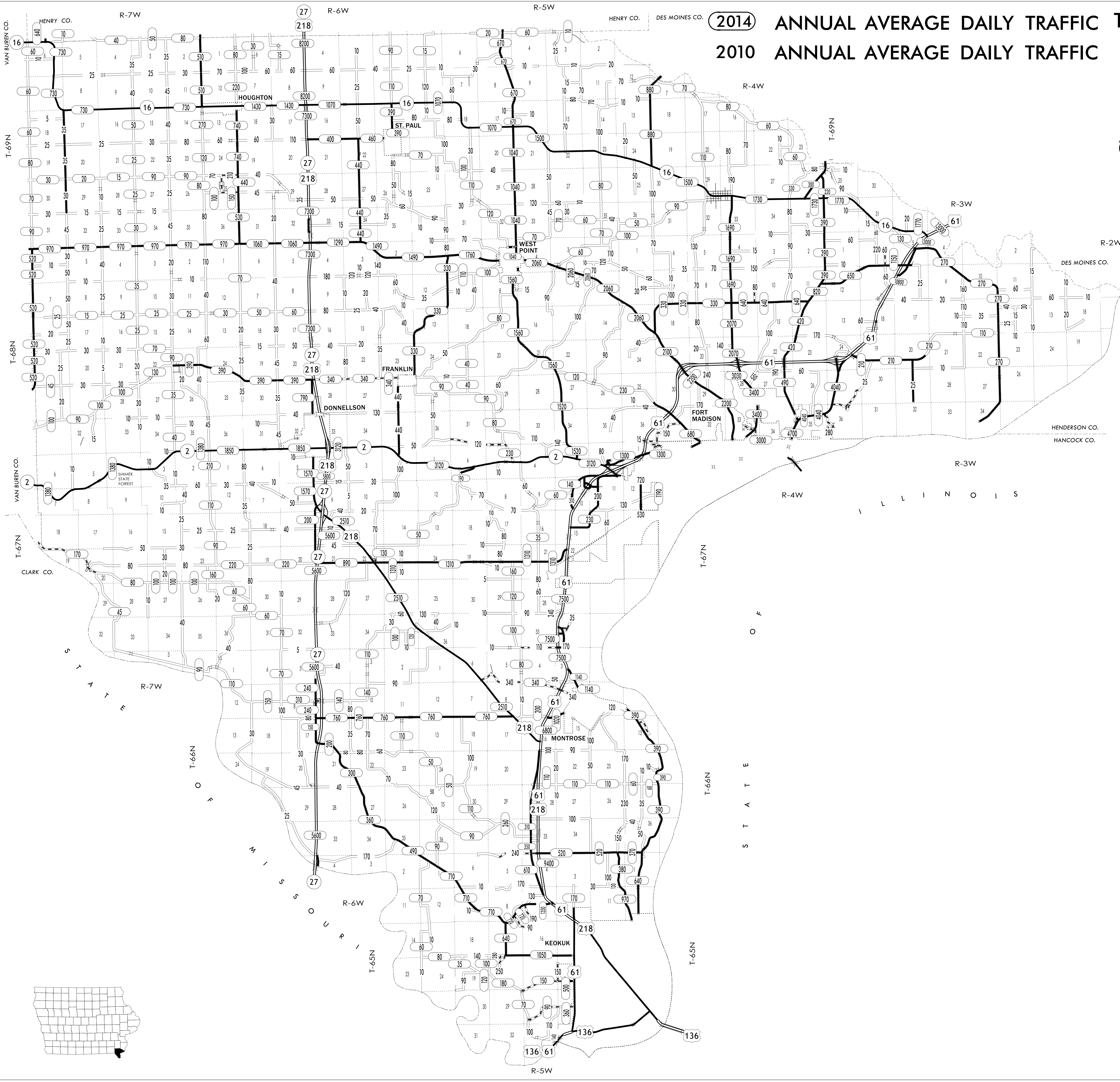
In Cooperation With  
 United States  
 Department of Transportation

JANUARY 1, 2014



LEGEND

- DIVIDED HIGHWAY
- PAVED ROAD
- BITUMINOUS ROAD
- GRAVEL ROAD
- EARTHEN ROAD
- LEGAL NOT OPEN ROAD



2014

