

2014 ANNUAL AVERAGE DAILY TRAFFIC


TRAFFIC FLOW MAP OF WAPELLO COUNTY IOWA

Prepared By



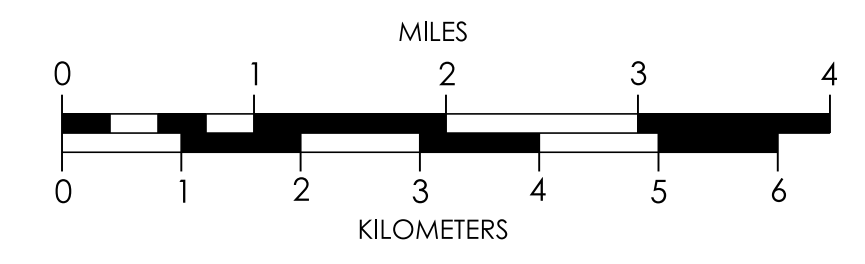
OFFICE OF SYSTEMS PLANNING
Phone: (515) 239-1664

WWW.IOWADOT.GOV/MAPS



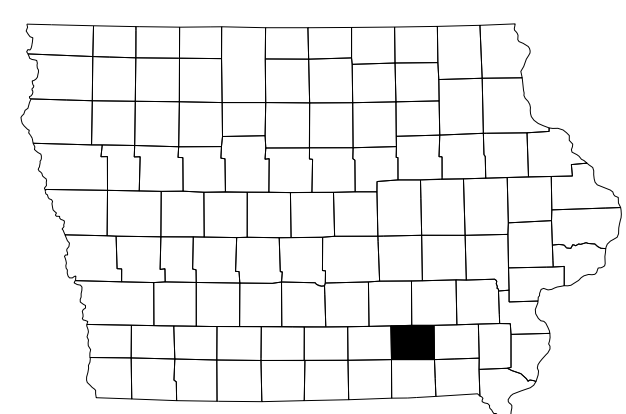
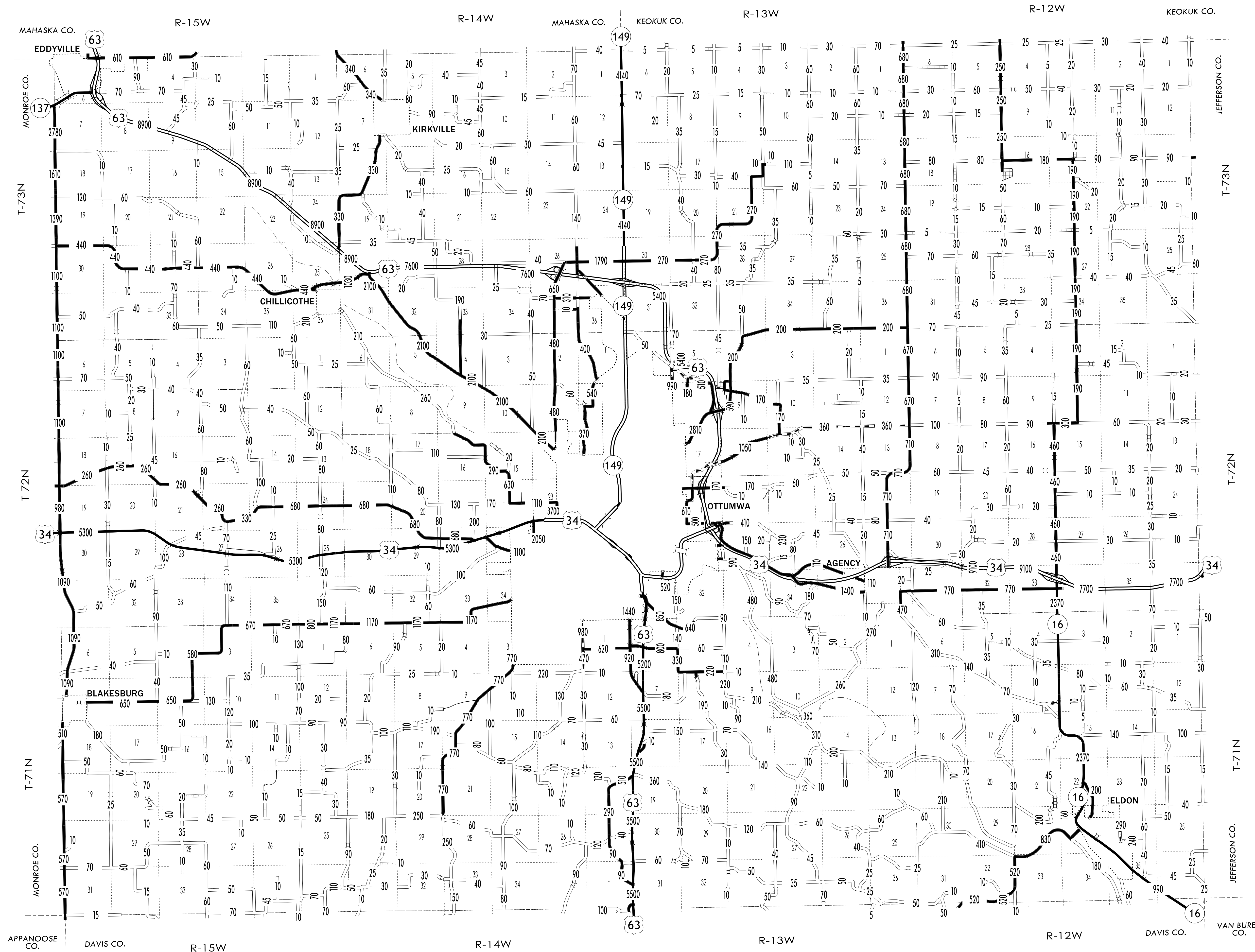

In Cooperation With
**United States
Department of Transportation**

JANUARY 1, 2014



LEGEND

- DIVIDED HIGHWAY
- PAVED ROAD
- BITUMINOUS ROAD
- GRAVEL ROAD
- EARTHEN ROAD
- LEGAL NOT OPEN ROAD



2014

