


TRAFFIC FLOW MAP OF LYON COUNTY IOWA

2015 ANNUAL AVERAGE DAILY TRAFFIC

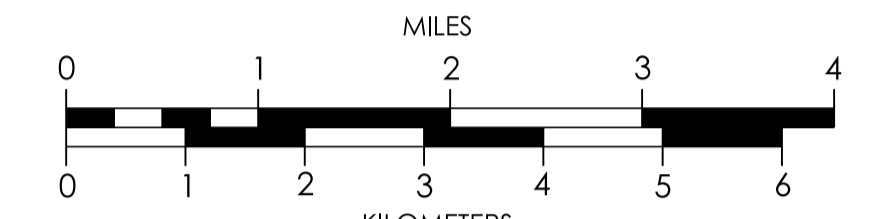


Prepared By
OFFICE OF SYSTEMS PLANNING
Phone: (515) 239-1664
WWW.IOWADOT.GOV/MAPS



In Cooperation With
United States
Department of Transportation

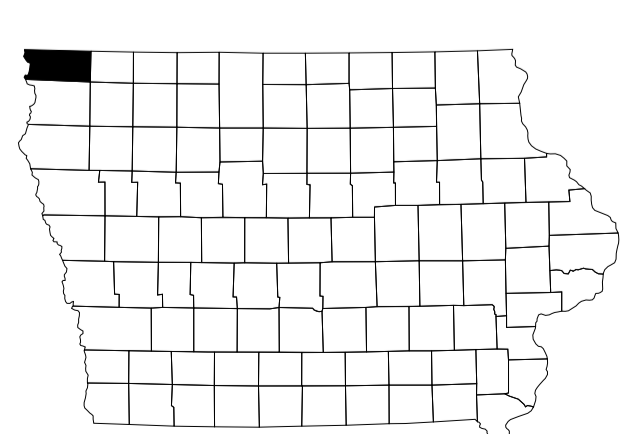
JANUARY 1, 2015



9 - 1 - 15

LEGEND

- DIVIDED HIGHWAY
- PAVED ROAD
- BITUMENIOUS ROAD
- GRAVEL ROAD
- EARTHEN ROAD
- LEGAL NOT OPEN ROAD



2015

