


# TRAFFIC FLOW MAP OF BREMER COUNTY IOWA

## 2017 ANNUAL AVERAGE DAILY TRAFFIC

Prepared By

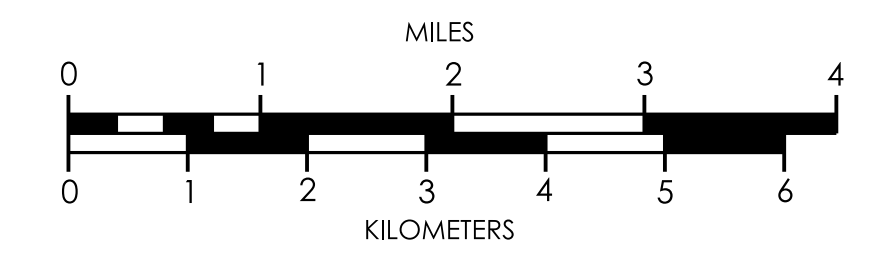


OFFICE OF SYSTEMS PLANNING  
Phone: (515) 239-1664  
WWW.IOWADOT.GOV/MAPS



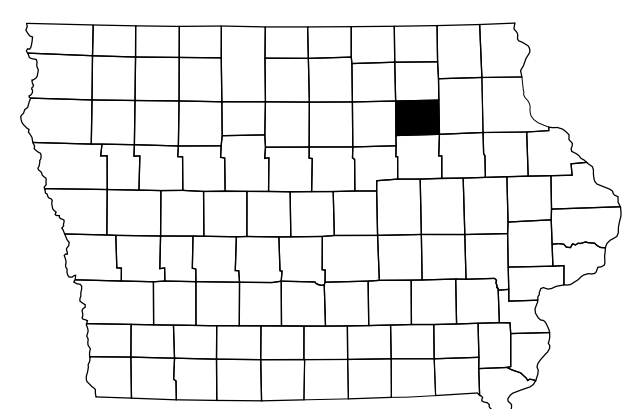
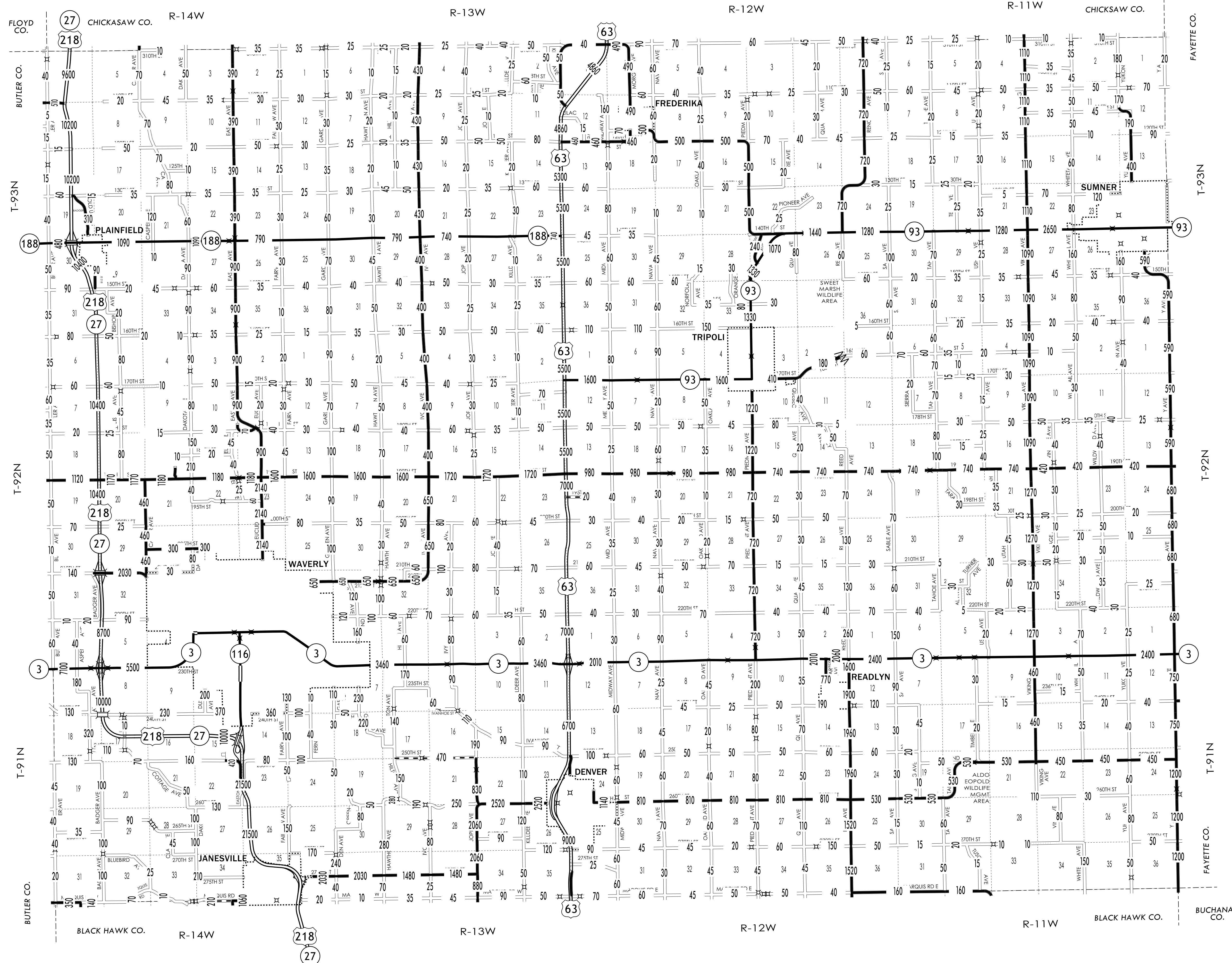

In Cooperation With  
**United States  
Department of Transportation**

JANUARY 1, 2018



### LEGEND

DIVIDED HIGHWAY  
PAVED ROAD  
BITUMINOUS ROAD  
GRAVEL ROAD  
EARTHEN ROAD  
LEGAL NOT OPEN ROAD



2017

9