


(2019) ANNUAL AVERAGE DAILY TRAFFIC
2015 ANNUAL AVERAGE DAILY TRAFFIC

TRAFFIC FLOW MAP OF
IDA COUNTY
IOWA

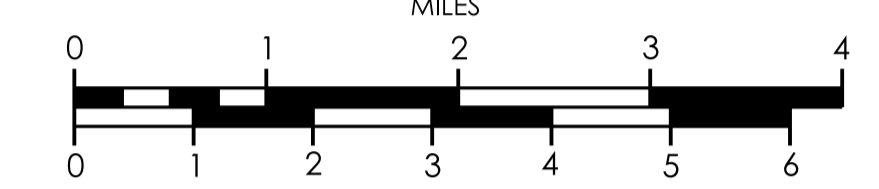


Prepared By
 SYSTEMS PLANNING BUREAU
 Phone: (515) 239-1664
 WWW.IOWADOT.GOV/MAPS



In Cooperation With
 United States
 Department of Transportation

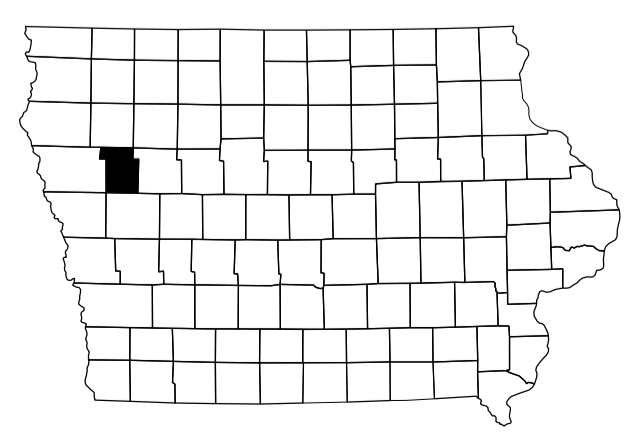
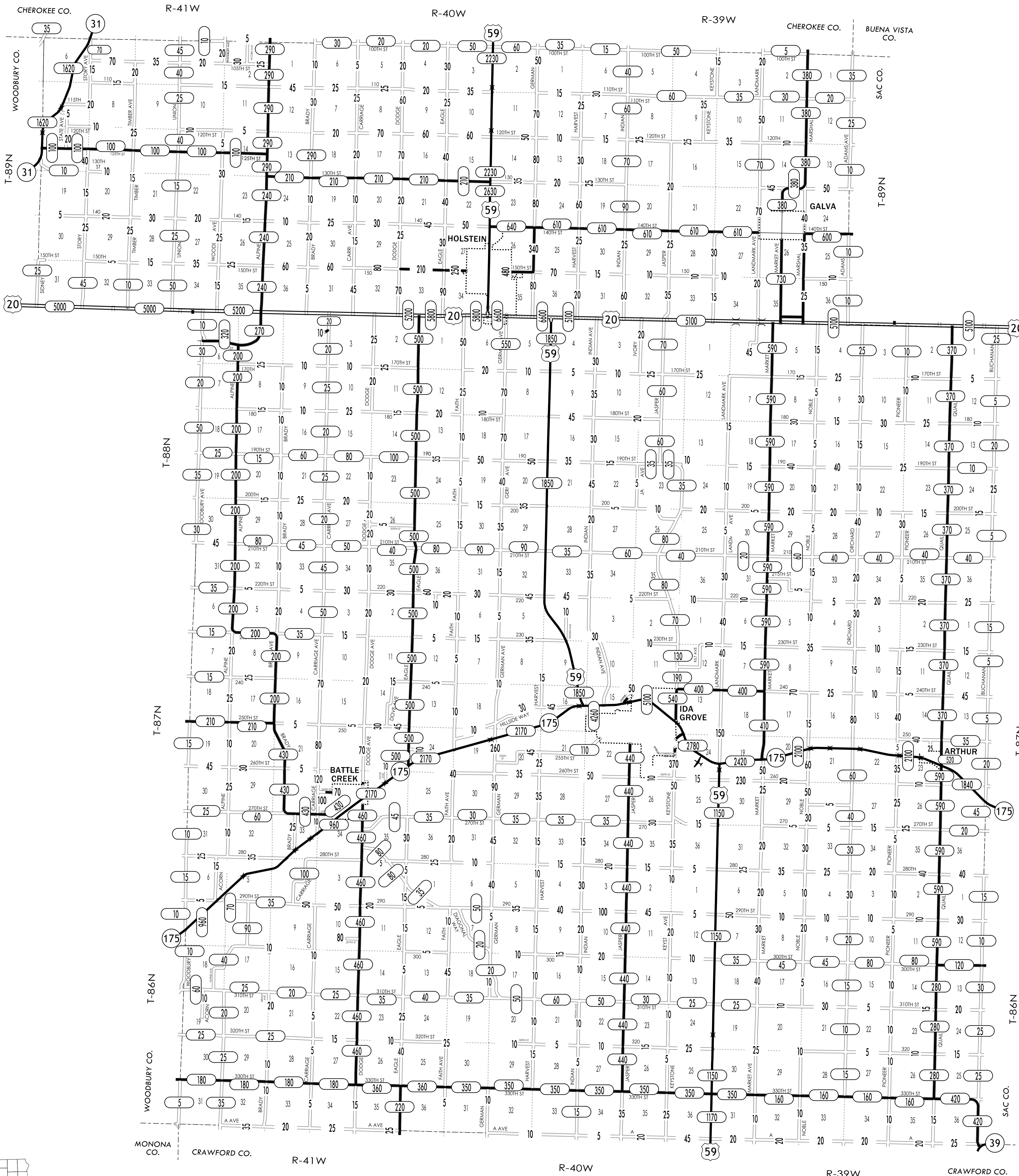
JANUARY 1, 2020



12 - 20 - 19

LEGEND

- INTERSTATE HIGHWAY
- PRIMARY HIGHWAY-DIVIDED
- BRIDGE HIGHWAY
- POWDERED CONCRETE ROAD
- ASPHALT/CONCRETE ROAD
- GRAVEL ROAD
- GRAVEL/DIRT ROAD
- DIRT ROAD



2019

47