


TRAFFIC FLOW MAP OF WINNESHIEK COUNTY IOWA

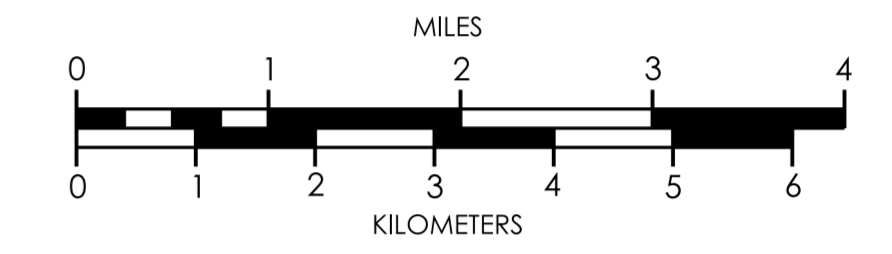


Prepared By
 SYSTEMS PLANNING BUREAU
 Phone: (515) 239-1664
 WWW.IOWADOT.GOV/MAPS



In Cooperation With
 United States
 Department of Transportation

JANUARY 1, 2022

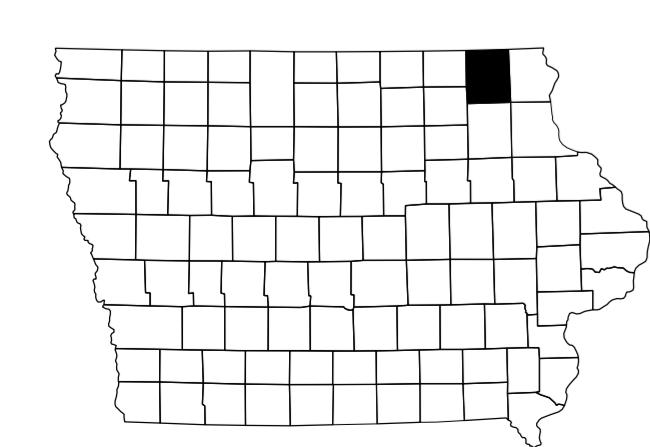


7 - 1 - 22

LEGEND

- DIVIDED HIGHWAY
- PAVED ROAD
- BITUMINOUS ROAD
- GRAVEL ROAD
- EARTHEN ROAD
- LEGAL NOT OPEN ROAD

2021 ANNUAL AVERAGE DAILY TRAFFIC HISTORICAL DATA



2021
96