

# Interstate Highway Map Indicating Vertical Clearances

IOWA



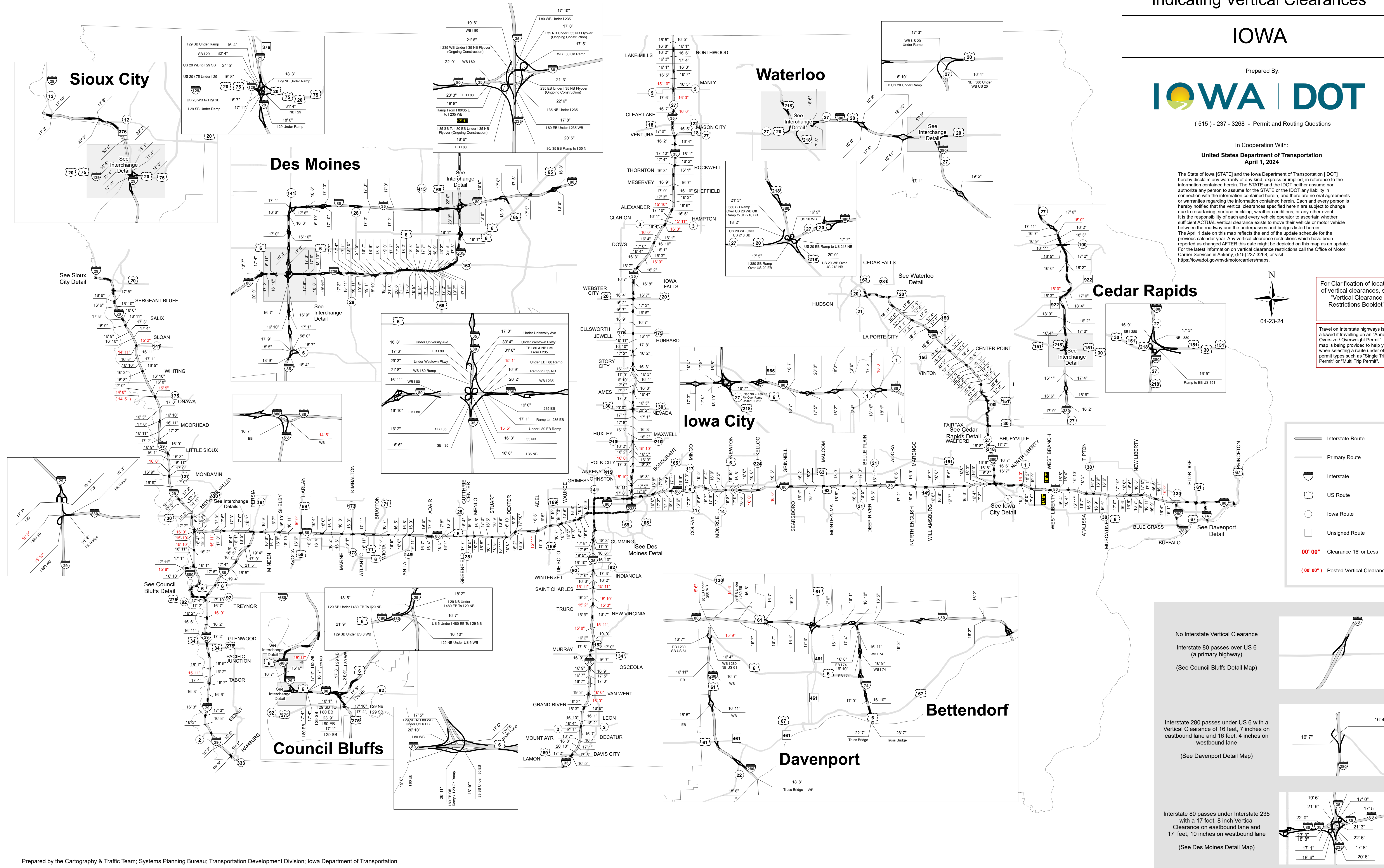
(515) - 237 - 3268 - Permit and Routing Questions

In Cooperation With:  
United States Department of Transportation  
April 1, 2024

The State of Iowa [STATE] and the Iowa Department of Transportation [IDOT] hereby disclaim any warranty of any kind, express or implied, in reference to the information contained herein. The STATE and the IDOT neither assume nor authorize any person to assume for the STATE or the IDOT any liability in connection with the information contained herein, and there are no oral agreements or warranties regarding the information contained herein. Each and every person is hereby notified that the vertical clearances specified herein are subject to change due to resurfacing, surface buckling, weather conditions, or any other event. It is the responsibility of each and every vehicle operator to ascertain whether sufficient ACTUAL vertical clearance exists to move their vehicle or motor vehicle between the roadway and the underpasses and bridges listed herein. The April 1 date on this map reflects the end of the update schedule for the previous calendar year. Any vertical clearance restrictions which have been reported as changed AFTER this date might be depicted on this map as an update. For the latest information on vertical clearance restrictions call the Office of Motor Carrier Services in Ankeny, (515) 237-3268, or visit <https://iowadot.gov/mvdm/motorcarriers/maps>.

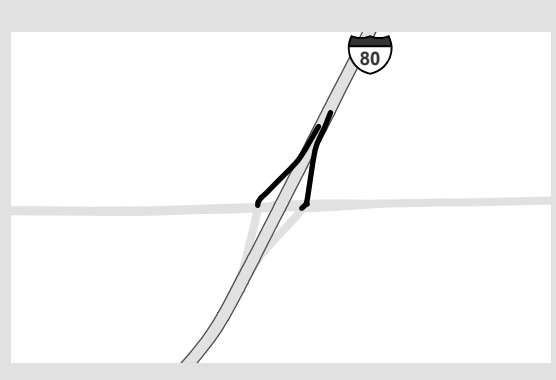
For Clarification of location of vertical clearances, see "Vertical Clearance Restrictions Booklet"

Travel on Interstate highways is not allowed if traveling on an "Annual Oversize / Overweight Permit". This map is being provided to help you when selecting a route under other permit types such as "Single Trip Permit" or "Multi Trip Permit".

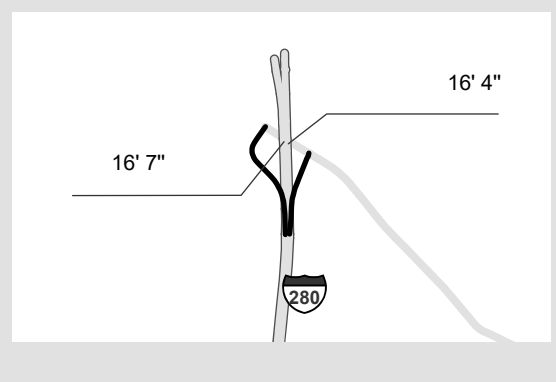


Interstate Route  
 Primary Route  
 Interstate  
 US Route  
 Iowa Route  
 Unsigned Route  
00' 00" Clearance 16' or Less  
( 00' 00" ) Posted Vertical Clearance

No Interstate Vertical Clearance  
Interstate 80 passes over US 6 (a primary highway)  
(See Council Bluffs Detail Map)



Interstate 280 passes under US 6 with a Vertical Clearance of 16 feet, 7 inches on eastbound lane and 16 feet, 4 inches on westbound lane  
(See Davenport Detail Map)



Interstate 80 passes under Interstate 235 with a 17 foot, 8 inch Vertical Clearance on eastbound lane and 17 feet, 10 inches on westbound lane  
(See Des Moines Detail Map)

