





Area of Responsibility Map District 4 - Atlantic Cost Center 554603



Reference Scale: 1:520,000
As of August 27, 2021

W:\Highway\Maintenance\GIS\Projects\AreaResponsibilityMaps\GarageMaps\D4\Atlantic.aprx

-  Bridges
-  Cost Center Milepost Breaks
-  Maintenance Garages

