

2010 ANNUAL AVERAGE DAILY TRAFFIC
 2006 ANNUAL AVERAGE DAILY TRAFFIC

TRAFFIC FLOW MAP OF
LOUISA COUNTY
 IOWA

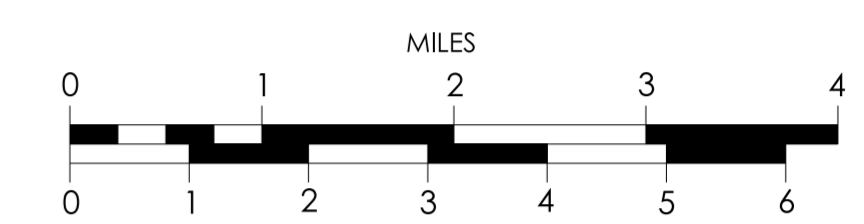


OFFICE OF TRANSPORTATION DATA
 Phone: (515) 239-1289
 WWW.IOWADOT.GOV/MAPS



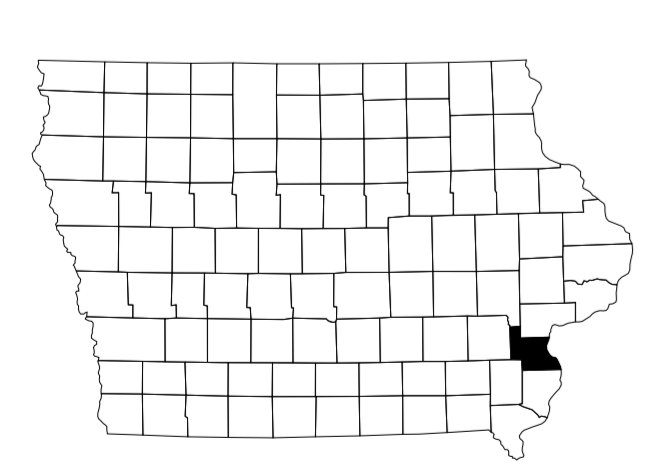
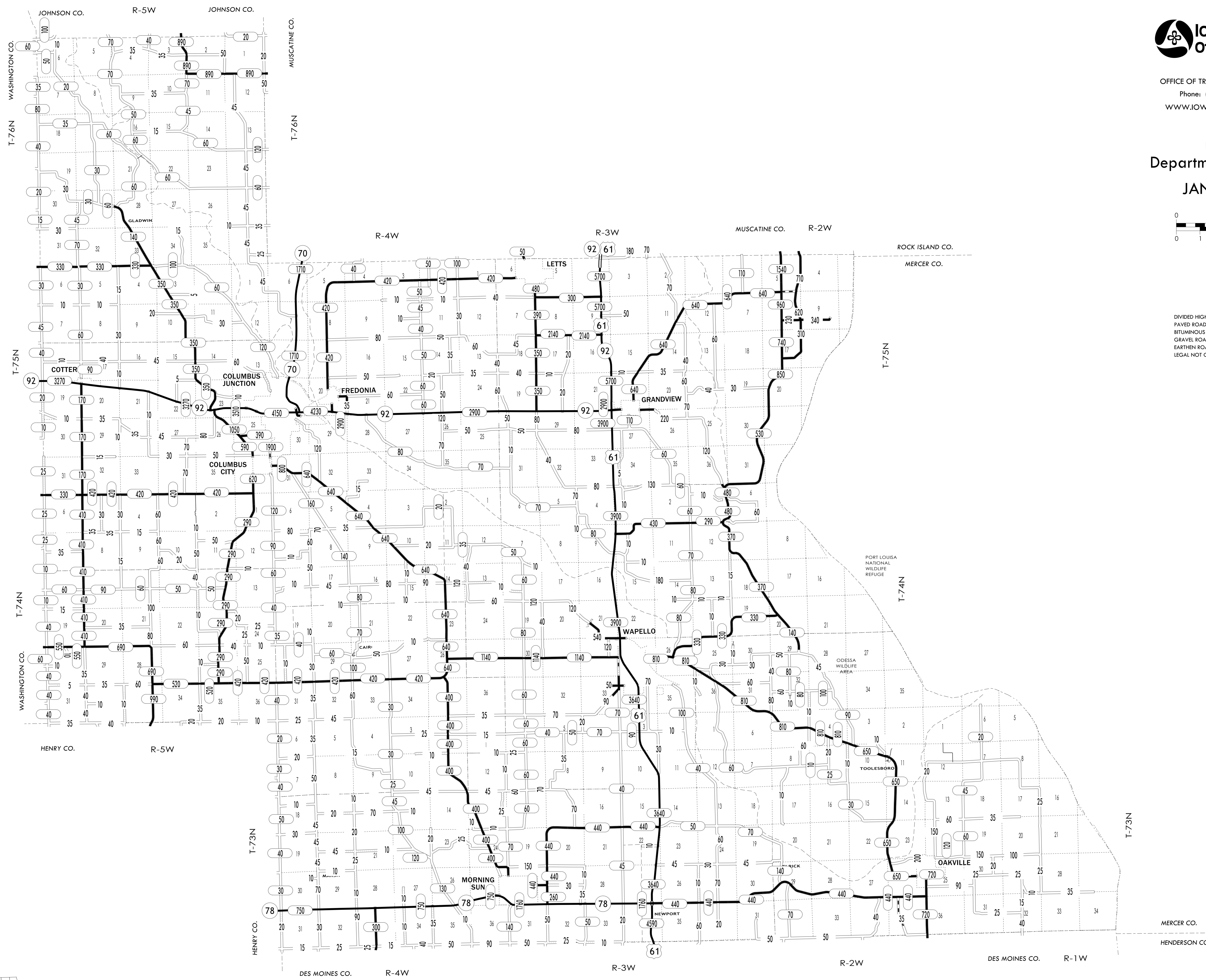
In Cooperation With
United States
 Department of Transportation

JANUARY 1, 2010



LEGEND

- DIVIDED HIGHWAY
- PAVED ROAD
- BITUMINOUS ROAD
- GRAVEL ROAD
- EARTHEN ROAD
- LEGAL NOT OPEN ROAD



2010
 58