

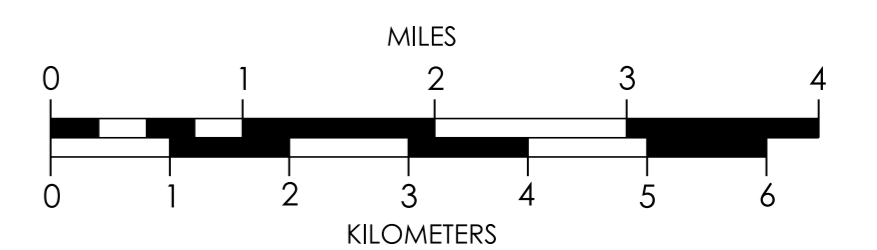
TRAFFIC FLOW MAP OF BENTON COUNTY IOWA



Prepared By
Iowa Department of Transportation
OFFICE OF TRANSPORTATION DATA
Phone: (515) 239-1289
WWW.IOWADOT.GOV/MAPS

In Cooperation With
United States Department of Transportation

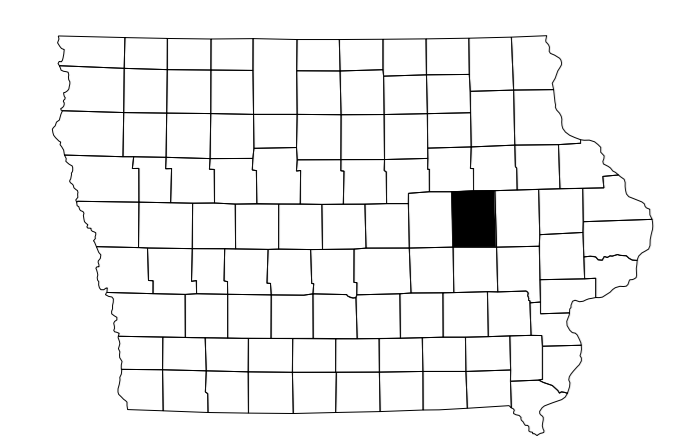
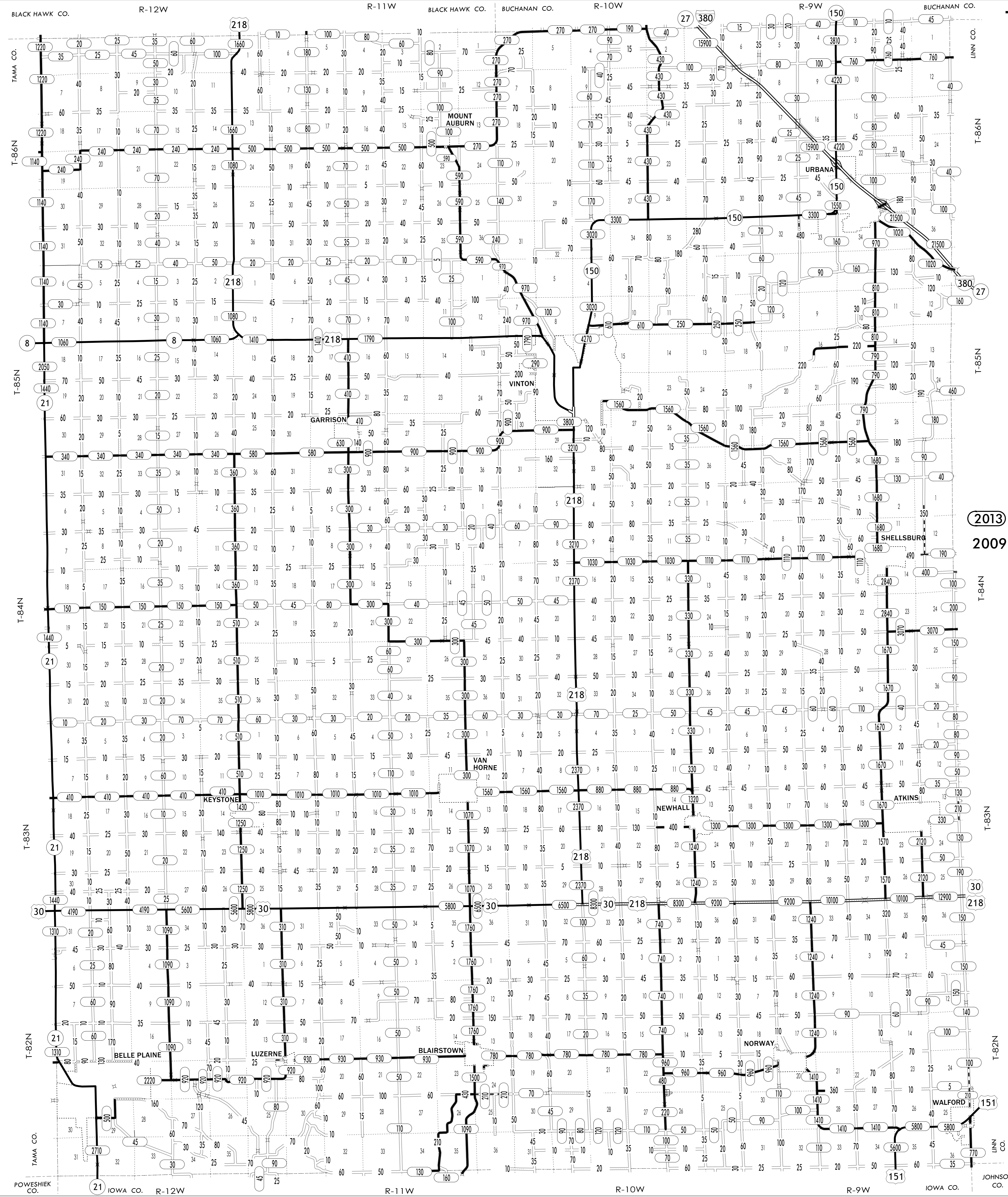
JANUARY 1, 2013



LEGEND

- DIVIDED HIGHWAY
- PAVED ROAD
- BITUMINOUS ROAD
- GRAVEL ROAD
- EARTHEN ROAD
- LEGAL NOT OPEN ROAD

(2013) ANNUAL AVERAGE DAILY TRAFFIC
2009 ANNUAL AVERAGE DAILY TRAFFIC



2013

