

2013 ANNUAL AVERAGE DAILY TRAFFIC

TRAFFIC FLOW MAP OF JONES COUNTY IOWA

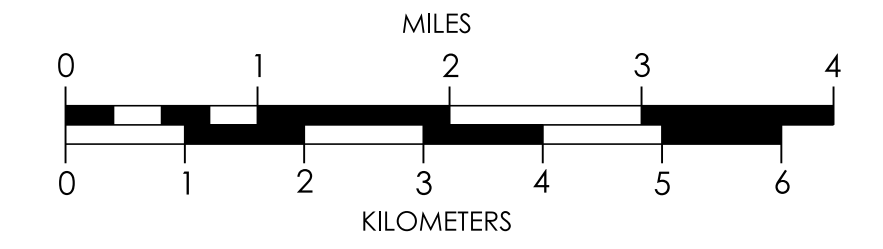
Prepared By
**Iowa Department
of Transportation**

OFFICE OF TRANSPORTATION DATA
Phone: (515) 239-1289
WWW.IOWADOT.GOV/MAPS



In Cooperation With
**United States
Department of Transportation**

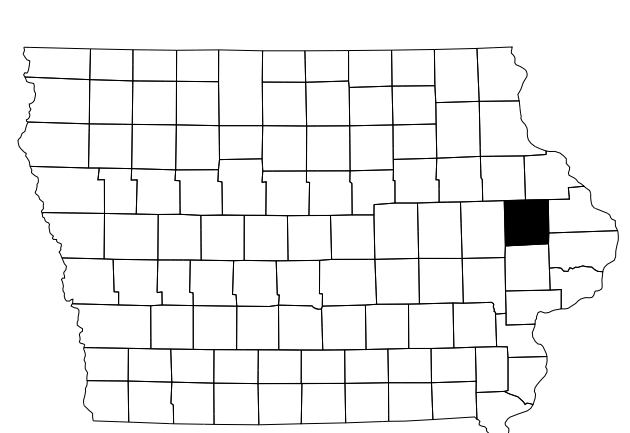
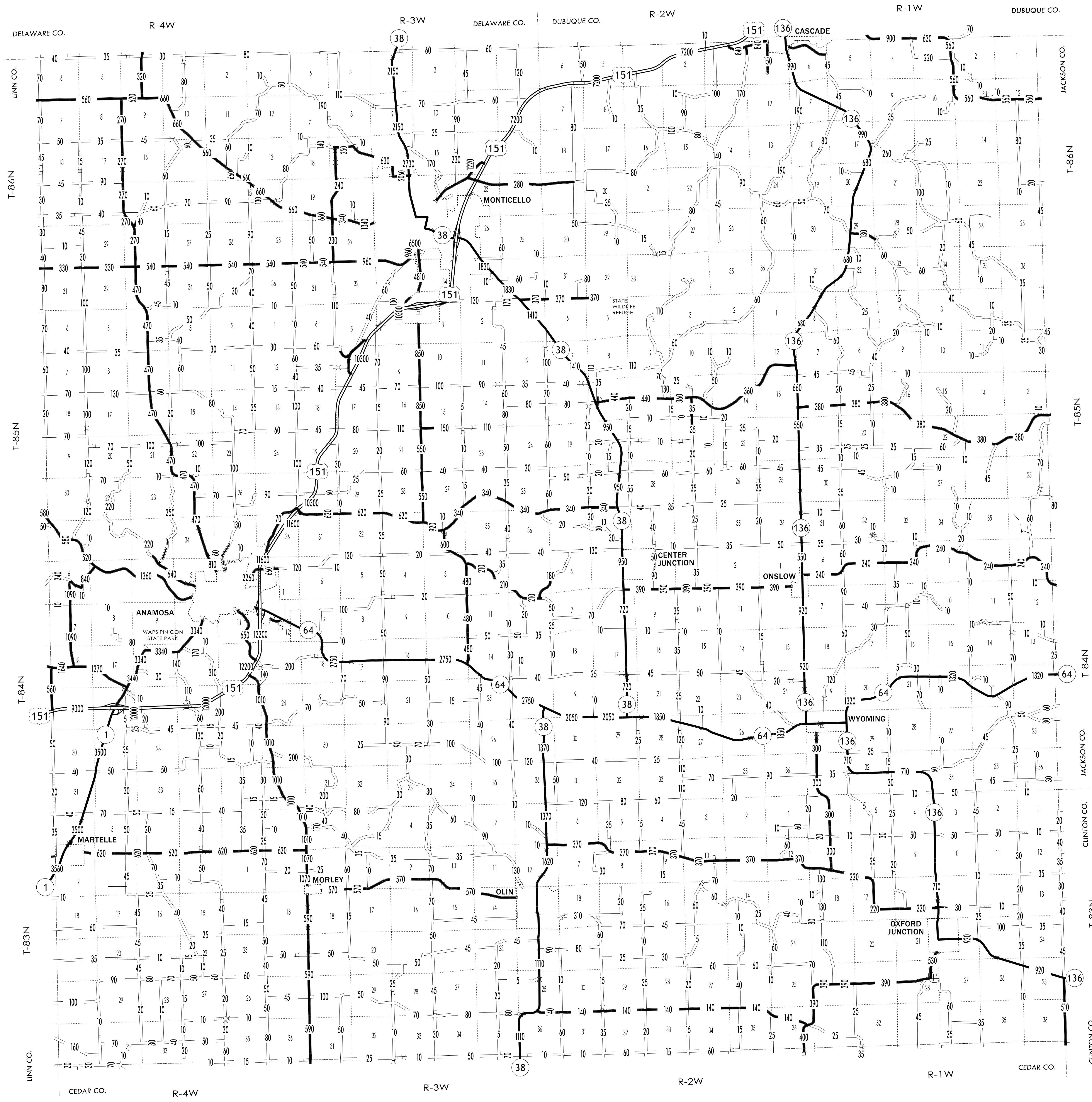

JANUARY 1, 2013



6 - 1 - 12

LEGEND

DIVIDED HIGHWAY
PAVED ROAD
BITUMINOUS ROAD
GRAVEL ROAD
EARTHEN ROAD
LEGAL NOT OPEN ROAD



2013

53