


# TRAFFIC FLOW MAP OF JEFFERSON COUNTY IOWA

2014 ANNUAL AVERAGE DAILY TRAFFIC  
2010 ANNUAL AVERAGE DAILY TRAFFIC

Prepared By

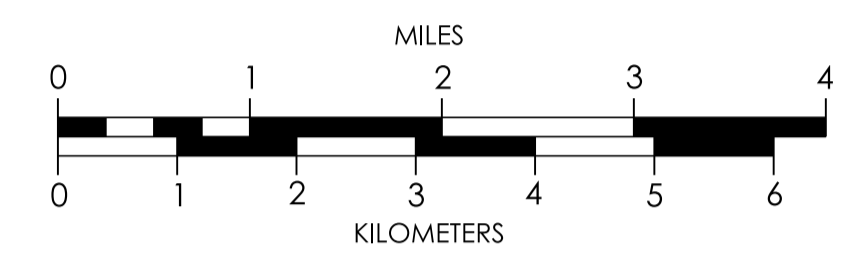


OFFICE OF SYSTEMS PLANNING  
Phone: (515) 239-1664  
WWW.IOWADOT.GOV/MAPS



In Cooperation With  
United States  
Department of Transportation

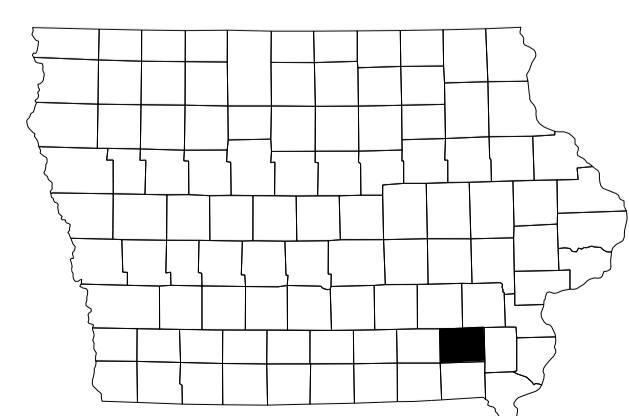
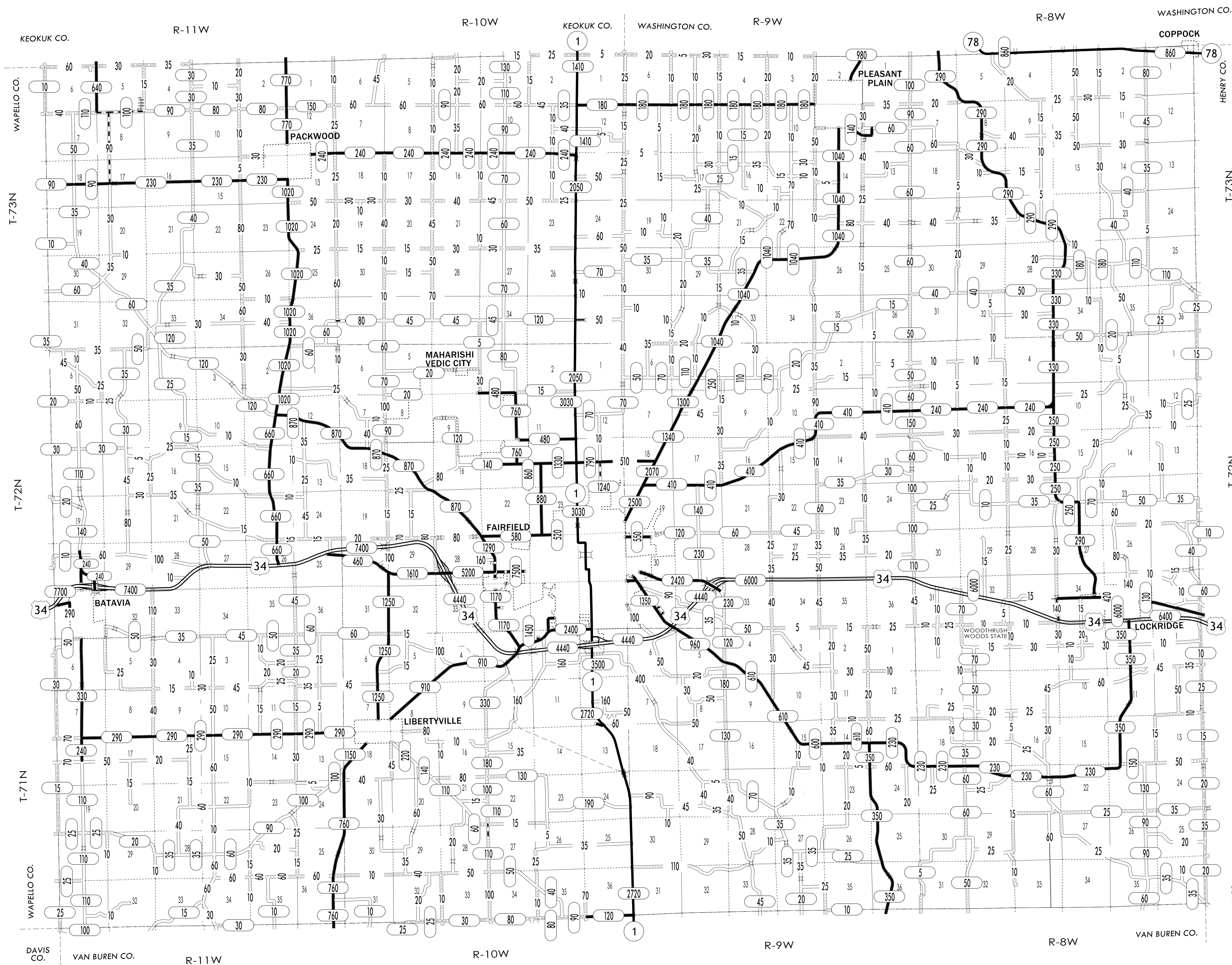

JANUARY 1, 2014



6 - 1 - 14

### LEGEND

- DIVIDED HIGHWAY
- PAVED ROAD
- BITUMINOUS ROAD
- GRAVEL ROAD
- EARTHEN ROAD
- LEGAL NOT OPEN ROAD



2014

51