


(2015) ANNUAL AVERAGE DAILY TRAFFIC  
2011 ANNUAL AVERAGE DAILY TRAFFIC

TRAFFIC FLOW MAP OF  
**DICKINSON COUNTY**  
IOWA

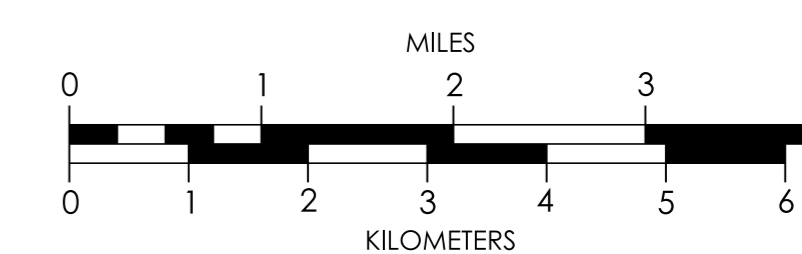


Prepared By  
OFFICE OF SYSTEMS PLANNING  
Phone: (515) 239-1664  
WWW.IOWADOT.GOV/MAPS



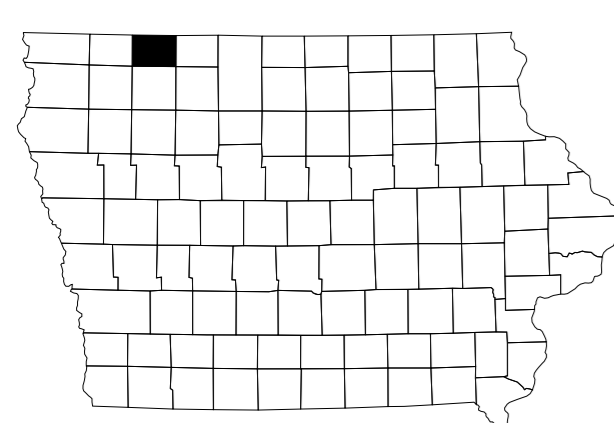
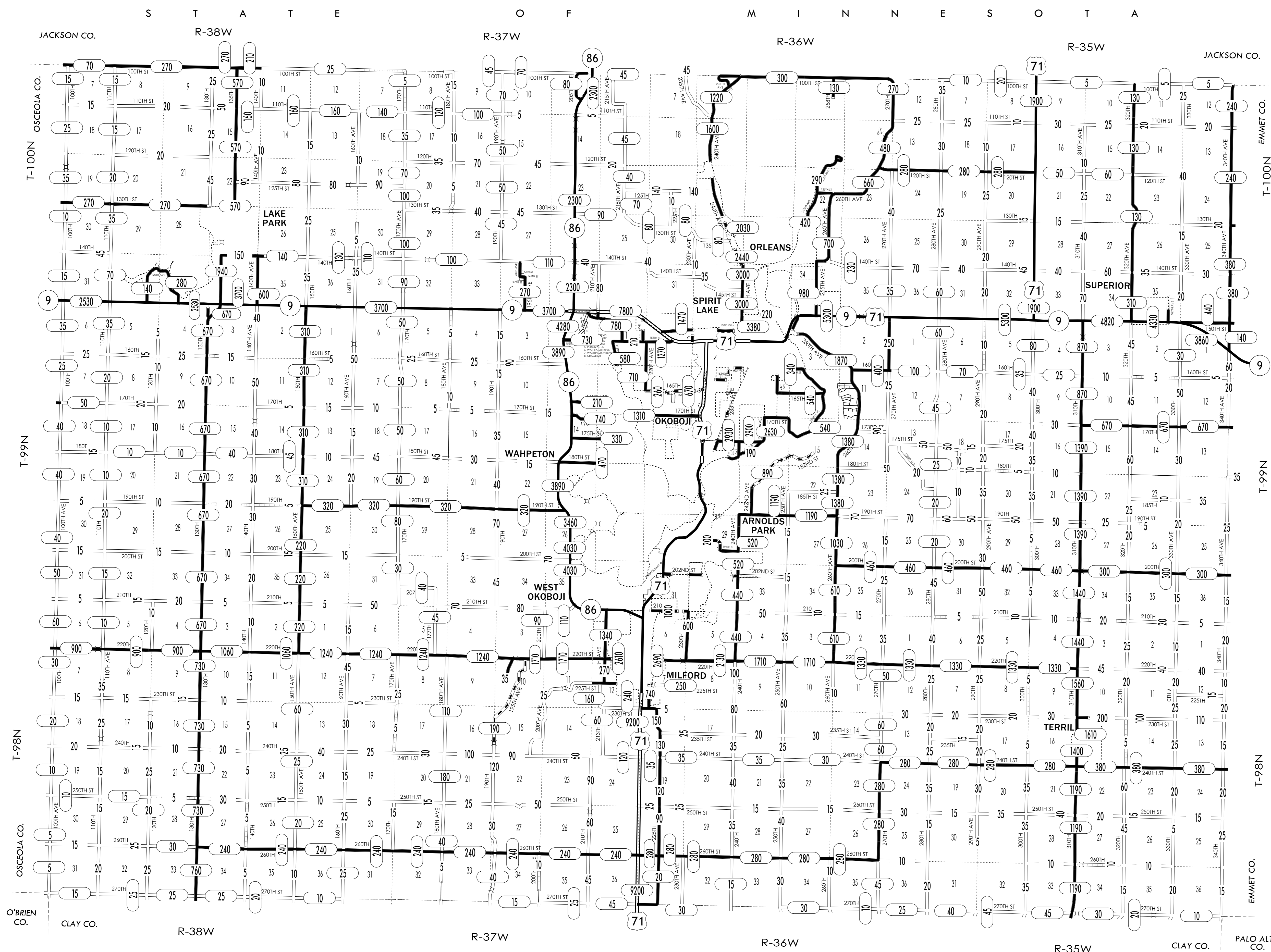
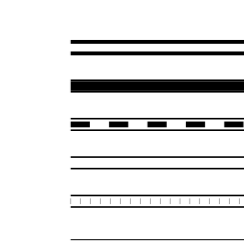
In Cooperation With  
**United States**  
Department of Transportation

JANUARY 1, 2015



LEGEND

- DIVIDED HIGHWAY
- PAVED ROAD
- BITUMINOUS ROAD
- GRAVEL ROAD
- EARTHEN ROAD
- LEGAL NOT OPEN ROAD



2015

30