


2016 ANNUAL AVERAGE DAILY TRAFFIC

TRAFFIC FLOW MAP OF TAYLOR COUNTY IOWA

Prepared By

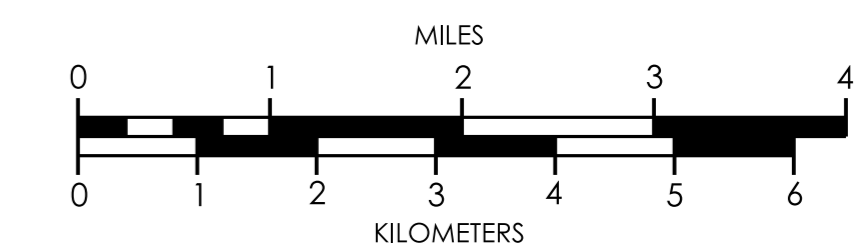


OFFICE OF SYSTEMS PLANNING
Phone: (515) 239-1664
WWW.IOWADOT.GOV/MAPS



In Cooperation With
United States
Department of Transportation

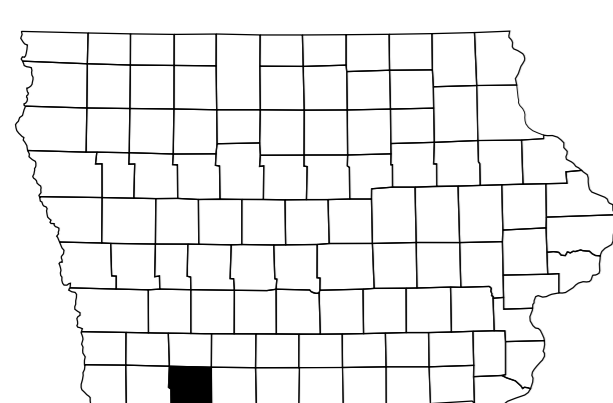
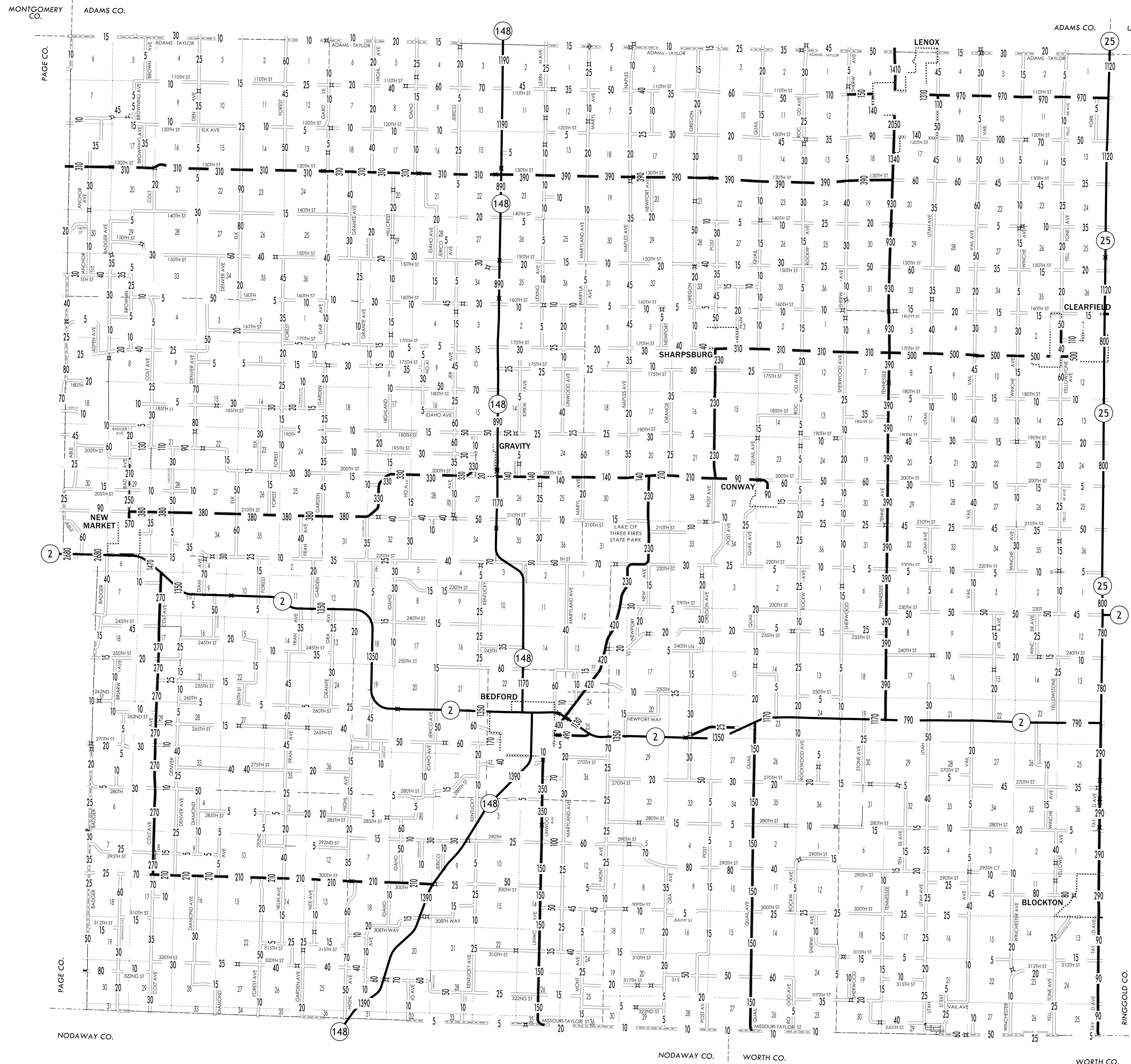
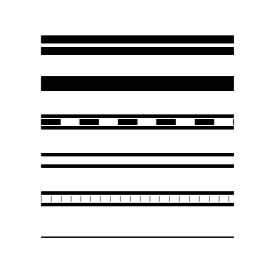
JANUARY 1, 2016



6 - 1 - 16

LEGEND

- DIVIDED HIGHWAY
- PAVED ROAD
- BITUMINOUS ROAD
- GRAVEL ROAD
- EARTHEN ROAD
- LEGAL NOT OPEN ROAD



S T A T E O F M I S S O U R I

2016

