


TRAFFIC FLOW MAP OF VAN BUREN COUNTY IOWA

2018 ANNUAL AVERAGE DAILY TRAFFIC
2014 ANNUAL AVERAGE DAILY TRAFFIC

Prepared By

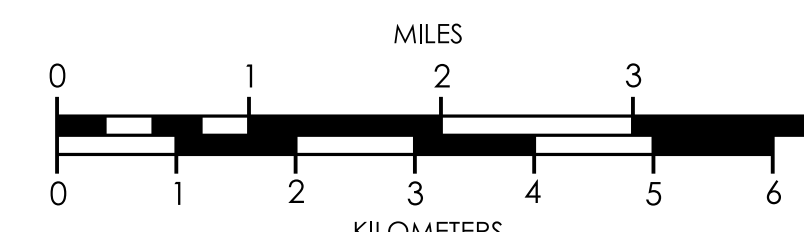


OFFICE OF SYSTEMS PLANNING
Phone: (515) 239-1664
WWW.IOWADOT.GOV/MAPS



In Cooperation With
**United States
Department of Transportation**

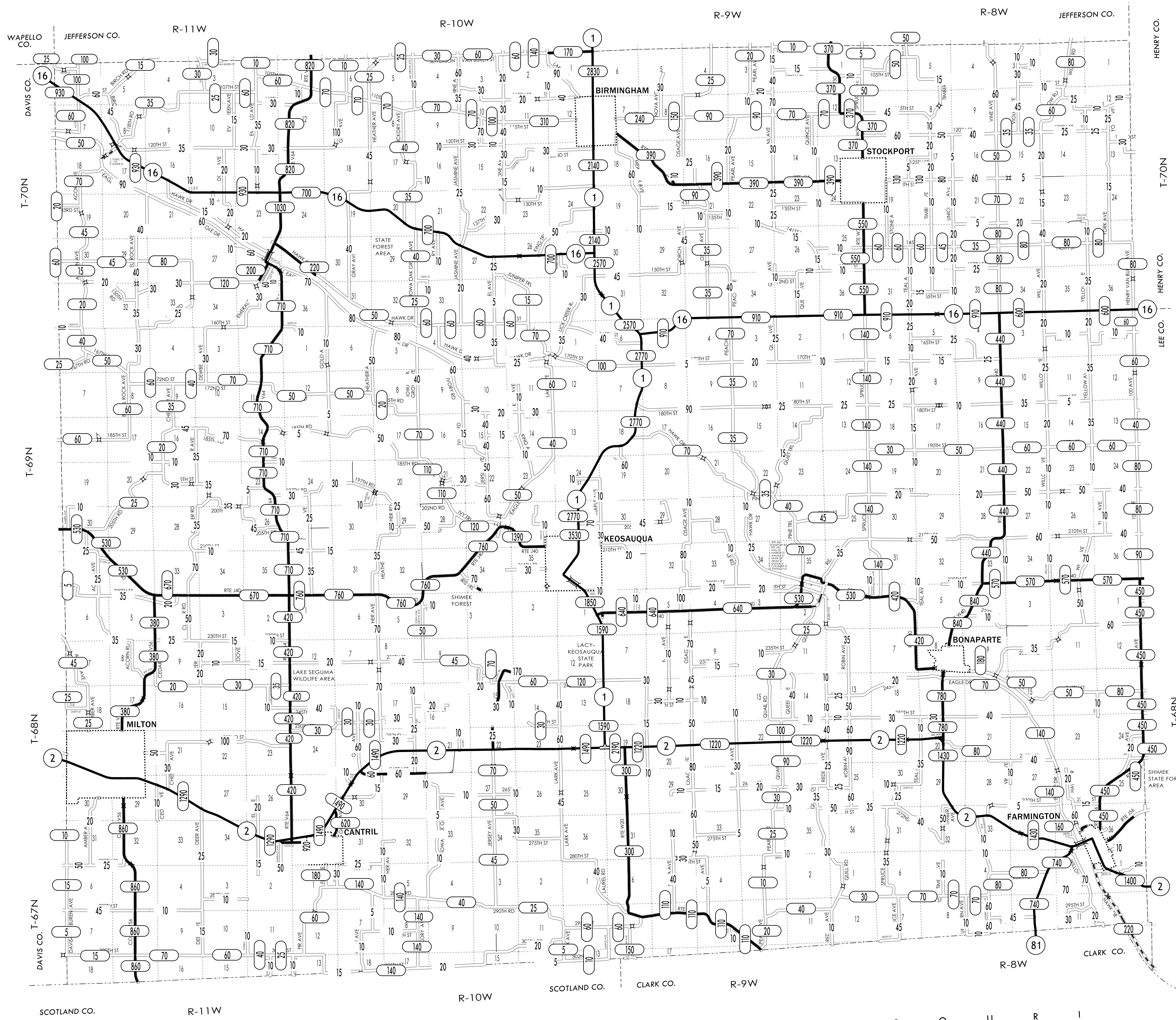
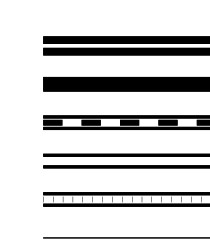
JANUARY 1, 2018



7 - 1 - 18

LEGEND

- DIVIDED HIGHWAY
- PAVED ROAD
- BITUMINOUS ROAD
- GRAVEL ROAD
- EARTHEN ROAD
- LEGAL NOT OPEN ROAD

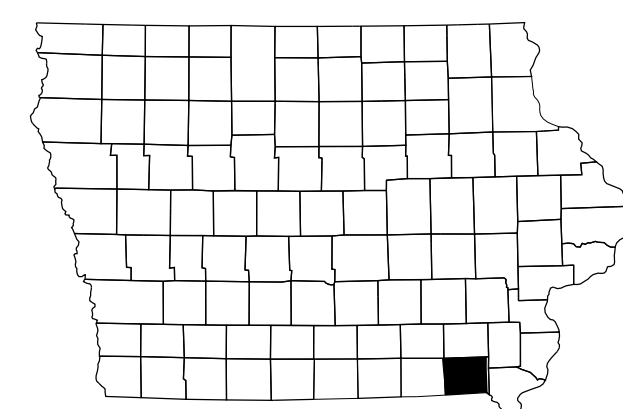


SCOTLAND CO. R-11W R-10W R-9W R-8W CLARK CO. R-10W R-9W R-8W

DAVIS CO. T-70N T-69N T-68N T-67N

JEFFERSON CO. HENRY CO. LEE CO. CLARK CO.

STATE OF MISSOURI



2018

