


# 2019 ANNUAL AVERAGE DAILY TRAFFIC

# TRAFFIC FLOW MAP OF BUENA VISTA COUNTY IOWA

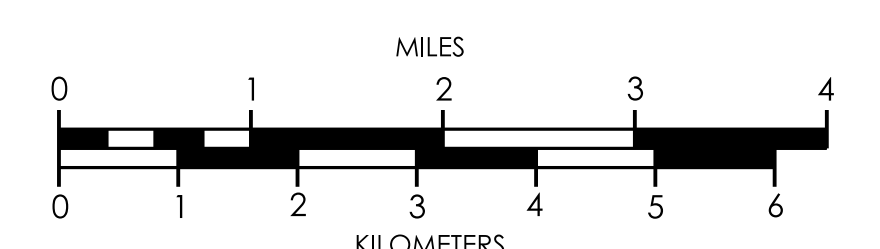


Prepared By  
SYSTEMS PLANNING BUREAU  
Phone: (515) 239-1664  
WWW.IOWADOT.GOV/MAPS



In Cooperation With  
United States  
Department of Transportation

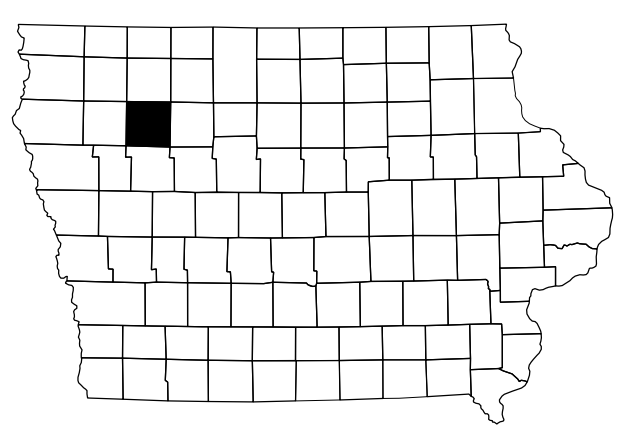
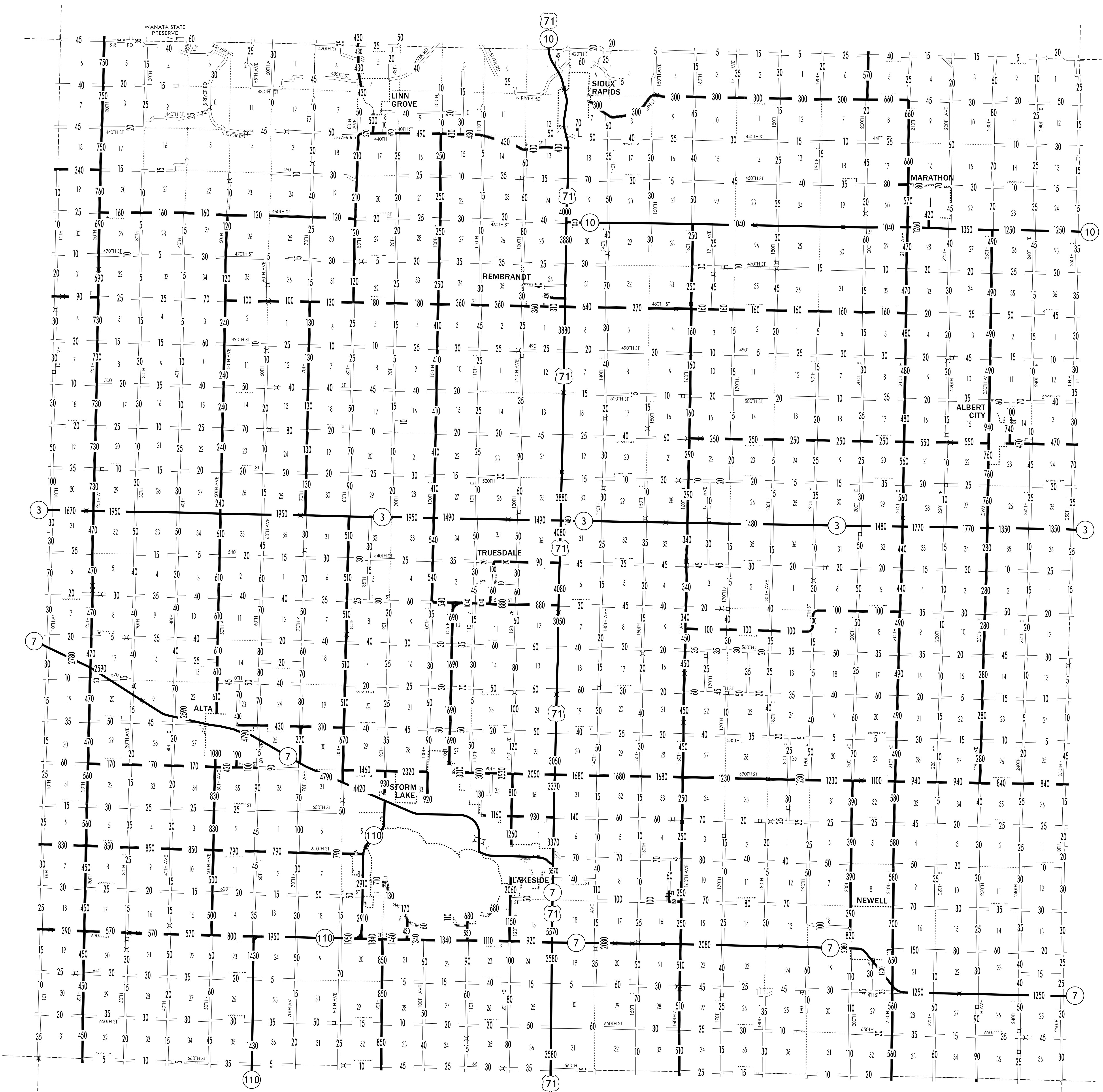
JANUARY 1, 2019



12 - 20 - 19

### LEGEND

- DIVIDED HIGHWAY
- PAVED ROAD
- BITUMINOUS ROAD
- GRAVEL ROAD
- EARTHEN ROAD
- LEGAL NOT OPEN ROAD



2019

11