


2019 ANNUAL AVERAGE DAILY TRAFFIC

TRAFFIC FLOW MAP OF DICKINSON COUNTY IOWA

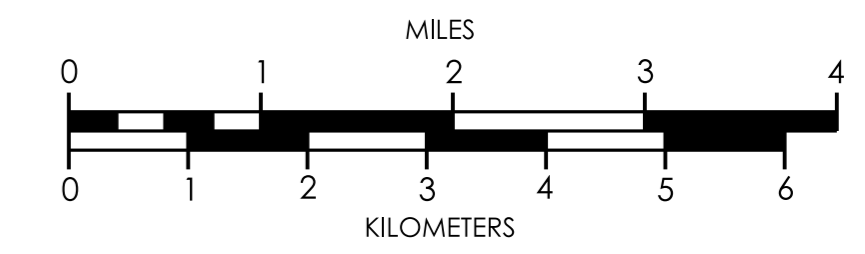


Prepared By
SYSTEMS PLANNING BUREAU
Phone: (515) 239-1664
WWW.IOWADOT.GOV/MAPS



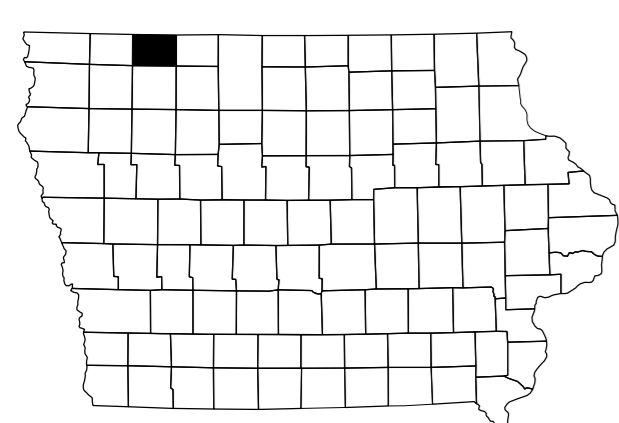
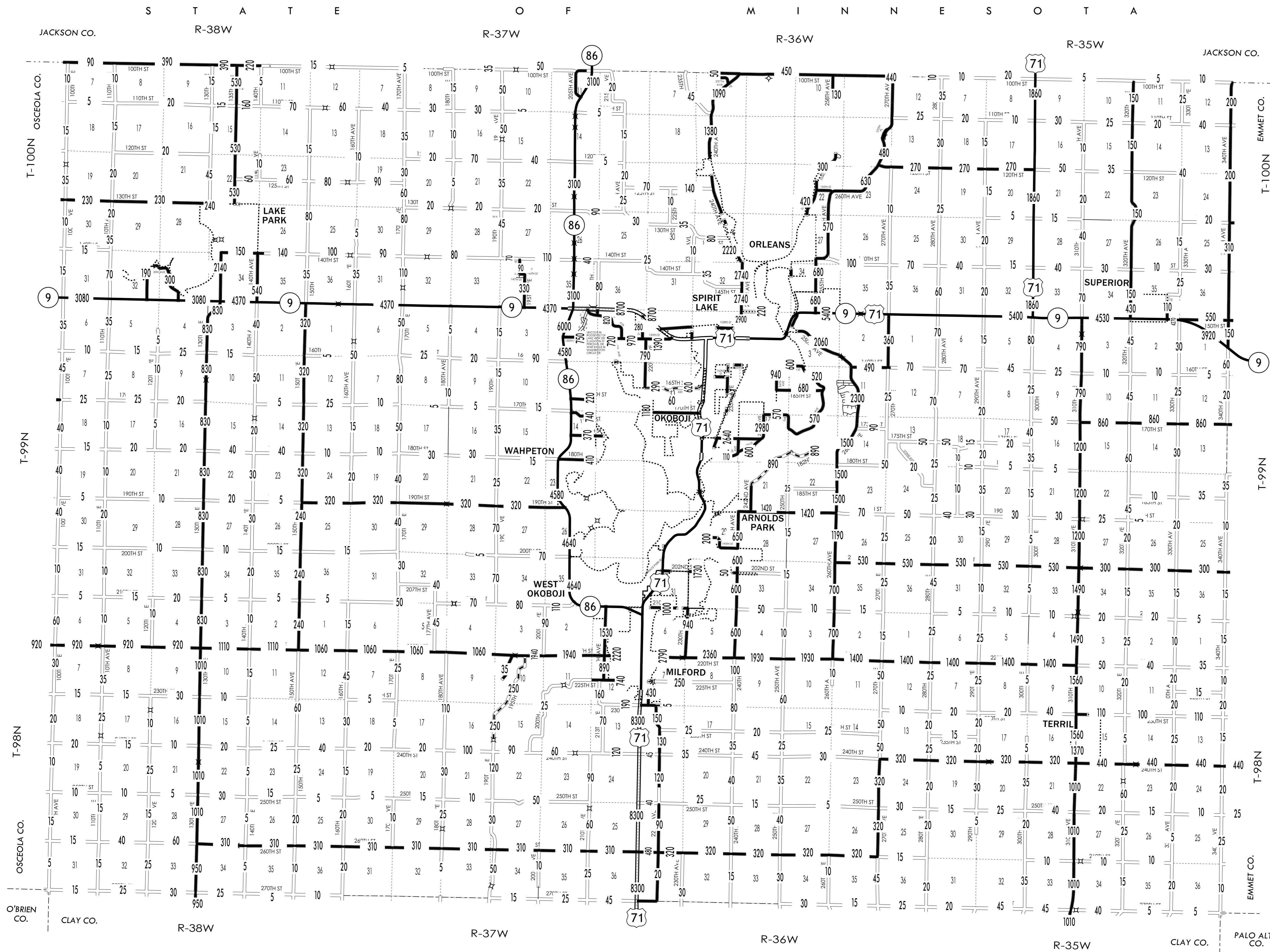

In Cooperation With
United States
Department of Transportation

JANUARY 1, 2020



LEGEND

- DIVIDED HIGHWAY
- PAVED ROAD
- BITUMINOUS ROAD
- GRAVEL ROAD
- EARTHEN ROAD
- LEGAL NOT OPEN ROAD



2019

