


TRAFFIC FLOW MAP OF SIOUX COUNTY IOWA

2019 ANNUAL AVERAGE DAILY TRAFFIC

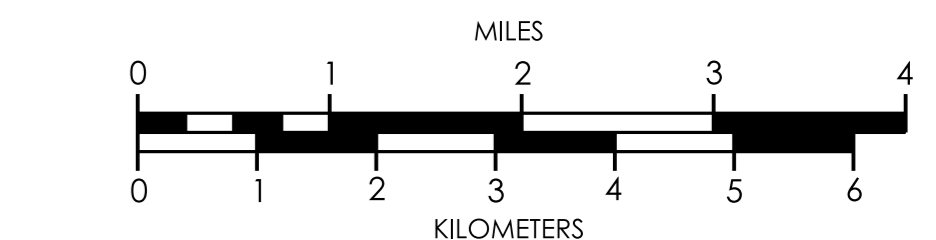


Prepared By
SYSTEMS PLANNING BUREAU
Phone: (515) 239-1664
WWW.IOWADOT.GOV/MAPS



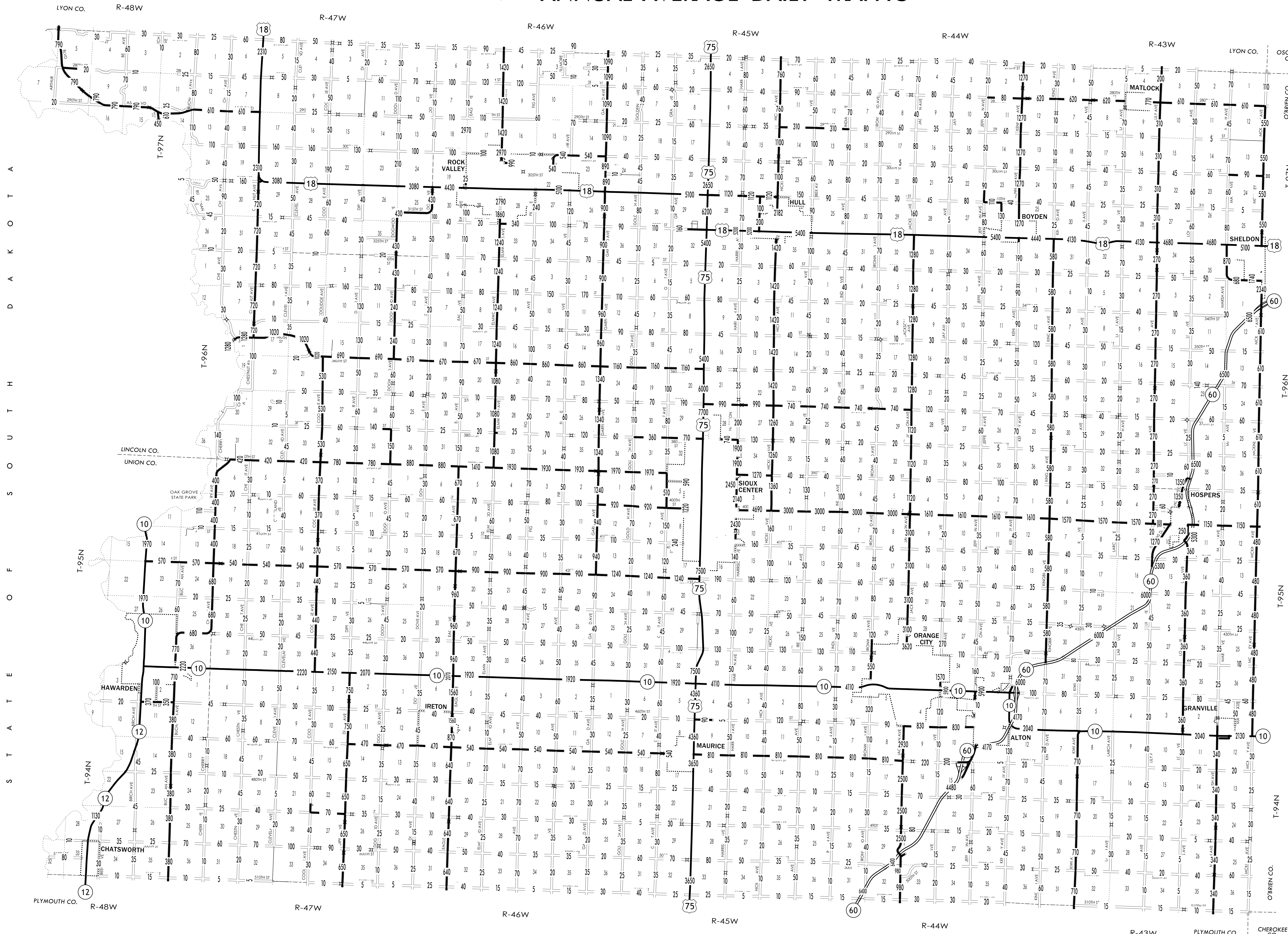
In Cooperation With
United States
Department of Transportation

JANUARY 1, 2020



LEGEND

- DIVIDED HIGHWAY
- PAVED ROAD
- BITUMINOUS ROAD
- GRAVEL ROAD
- EARTHEN ROAD
- LEGAL NOT OPEN ROAD



S T A T E S O U T H D A K O T A

