


**(2019) ANNUAL AVERAGE DAILY TRAFFIC**  
**2015 ANNUAL AVERAGE DAILY TRAFFIC**

**TRAFFIC FLOW MAP OF**  
**WRIGHT COUNTY**  
**IOWA**

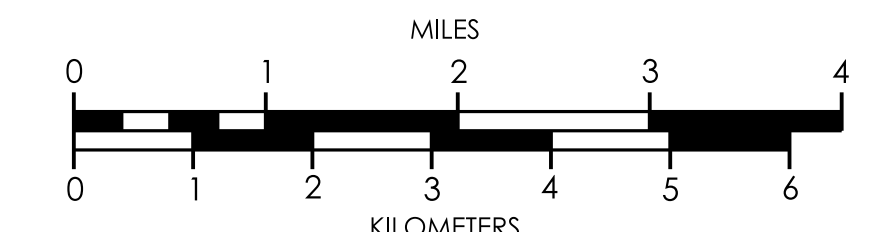


Prepared By  
 SYSTEMS PLANNING BUREAU  
 Phone: (515) 239-1664  
 WWW.IOWADOT.GOV/MAPS



In Cooperation With  
 United States  
 Department of Transportation

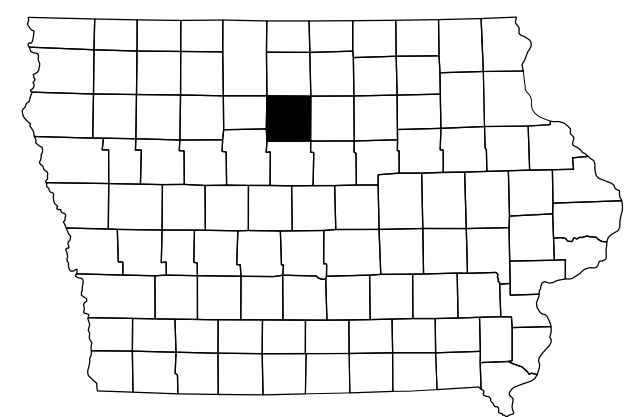
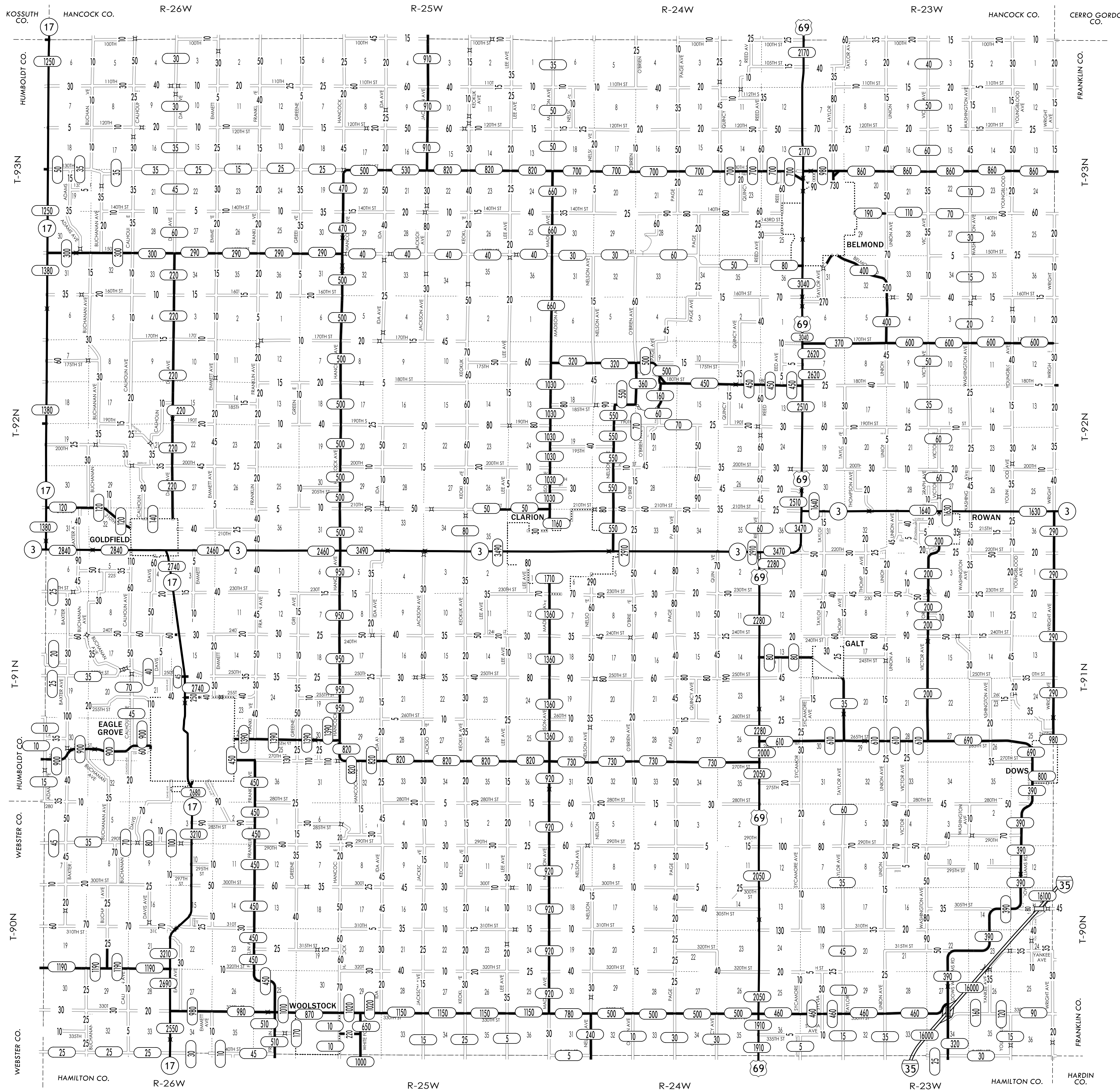
JANUARY 1, 2020



12 - 20 - 19

**LEGEND**

- INTERSTATE HIGHWAY
- PRIMARY HIGHWAY-DIVIDED
- BRANDED HIGHWAY
- PORTLANDMENT CONCRETE ROAD
- ASPHALT/CONCRETE ROAD
- GRAVEL/CONCRETE ROAD
- GRAVEL/CLAY ROAD
- GRAVEL/CLAY ROAD



**2019**

