


# 2021 ANNUAL AVERAGE DAILY TRAFFIC HISTORICAL DATA

# TRAFFIC FLOW MAP OF HOWARD COUNTY IOWA

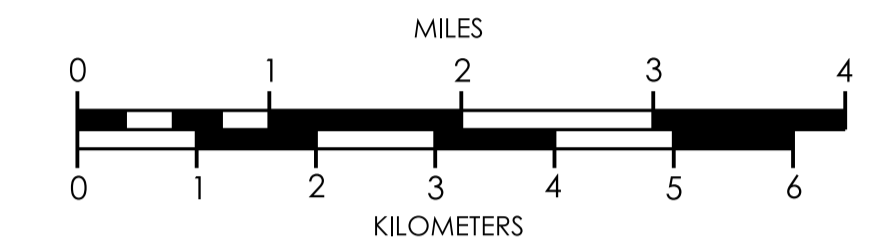


Prepared By  
 SYSTEMS PLANNING BUREAU  
 Phone: (515) 239-1664  
 WWW.IOWADOT.GOV/MAPS



In Cooperation With  
 United States  
 Department of Transportation

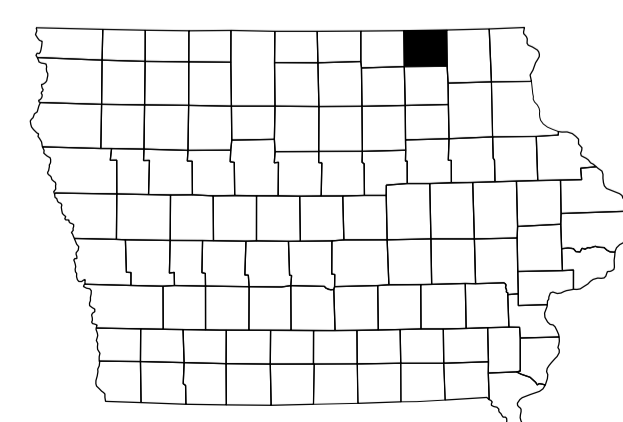
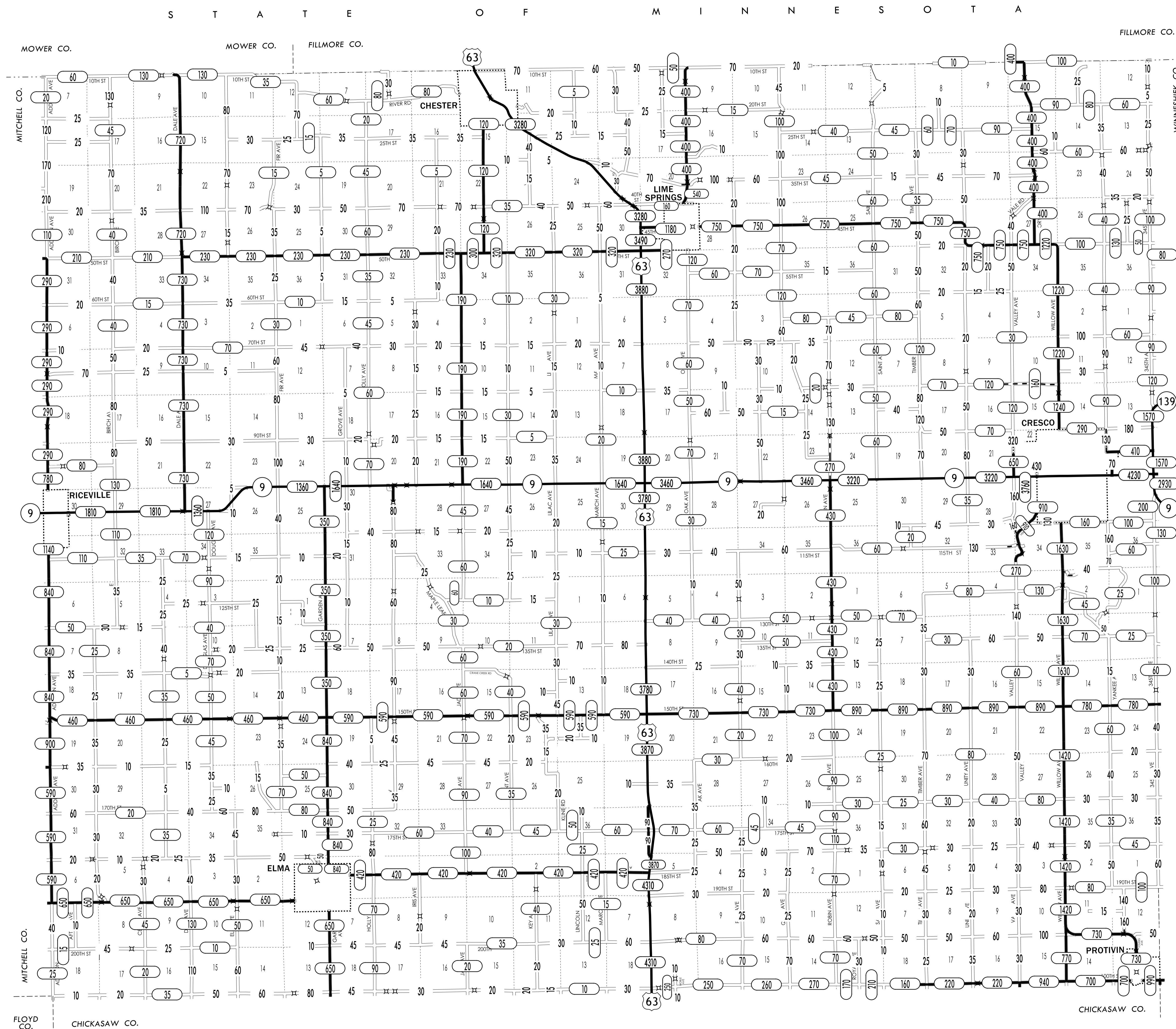

JANUARY 1, 2022



7 - 1 - 22

### LEGEND

- DIVIDED HIGHWAY
- PAVED ROAD
- BITUMINOUS ROAD
- GRAVEL ROAD
- EARTHEN ROAD
- LEGAL NOT OPEN ROAD



2021

45