IOWA DOT

PUBLIC INFORMATION MEETING
JUNE 20, 2016

# Polk/Story Co. I-35 Corridor
# Desktop Study Area

PROJECT NUMBER: IM-035-4(175)109--13-85
2015 Aerial Photo

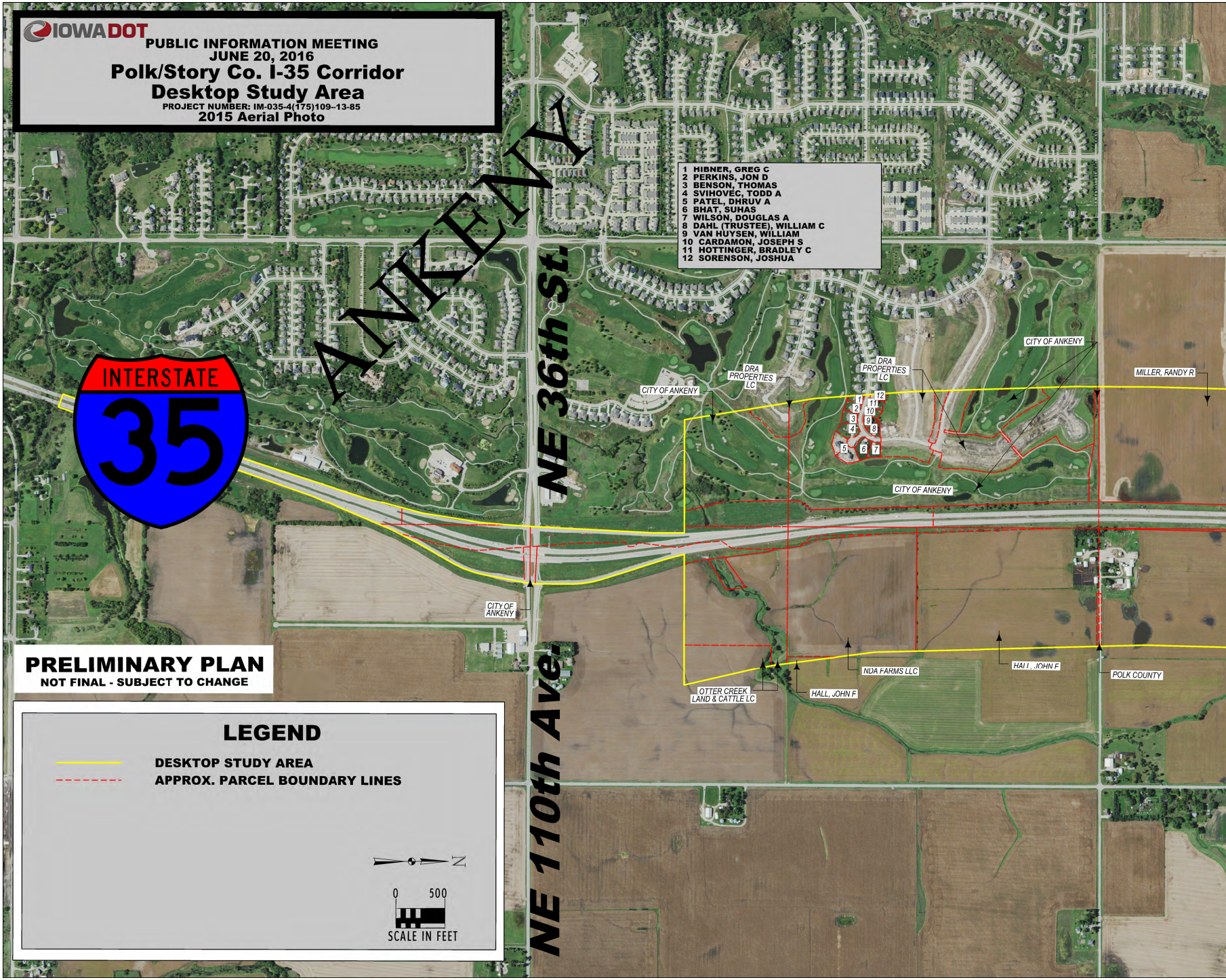
ANKENY
INTERSTATE
35
NE 36th St.
NE 110th Ave.
CITY OF ANKENY
DRA PROPERTIES LC
DRA PROPERTIES LC
CITY OF ANKENY
MILLER, RANDY R
1
2
3
4
5
6
7
8
9
10
11
12
CITY OF ANKENY
CITY OF ANKENY
OTTER CREEK LAND & CATTLE LC
HALL, JOHN F
NDA FARMS LLC
HALL, JOHN F
POLK COUNTY
N
0
500
SCALE IN FEET

| | |
|---|---|
| 1 | HIBNER, GREG C |
| 2 | PERKINS, JON D |
| 3 | BENSON, THOMAS |
| 4 | SVIHOVEC, TODD A |
| 5 | PATEL, DHRUV A |
| 6 | BHAT, SUHAS |
| 7 | WILSON, DOUGLAS A |
| 8 | DAHL (TRUSTEE), WILLIAM C |
| 9 | VAN HUYSEN, WILLIAM |
| 10 | CARDAMON, JOSEPH S |
| 11 | HOTTINGER, BRADLEY C |
| 12 | SORENSON, JOSHUA |

**PRELIMINARY PLAN**
**NOT FINAL - SUBJECT TO CHANGE**

## LEGEND

| | |
|---|---|
| ━ | DESKTOP STUDY AREA |
| - - - | APPROX. PARCEL BOUNDARY LINES |

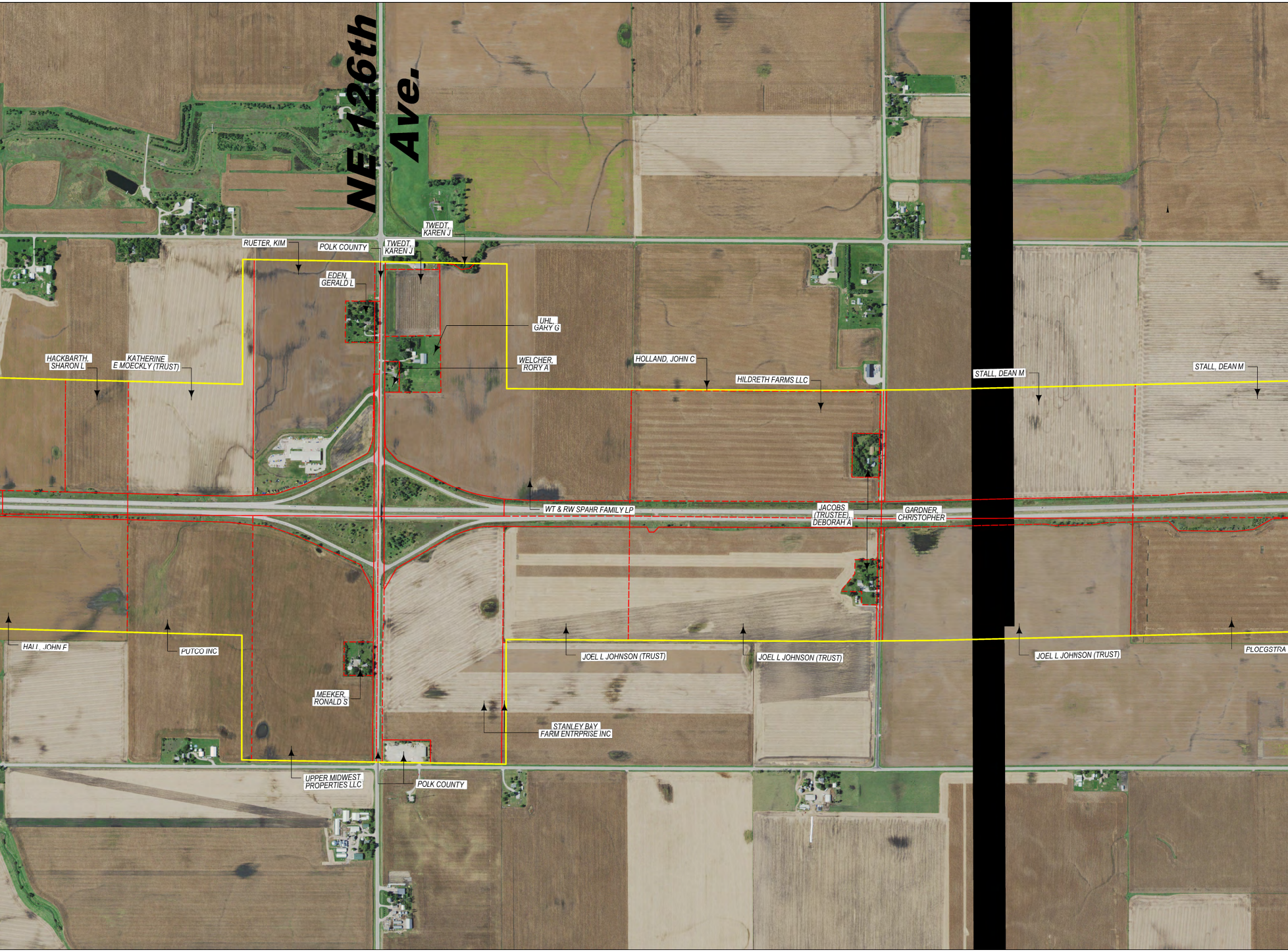
NE 126th Ave.
TWEDT, KAREN J
RUETER, KIM
POLK COUNTY
TWEDT, KAREN J
EDEN, GERALD L
UHL, GARY G
WELCHER, RORY A
HACKBARTH, SHARON L
KATHERINE E MOECKLY (TRUST)
HOLLAND, JOHN C
HILDRETH FARMS LLC
STALL, DEAN M
STALL, DEAN M
WT & RW SPAHR FAMILY LP
JACOBS (TRUSTEE), DEBORAH A
GARDNER, CHRISTOPHER
HALL, JOHN F
PUTCO INC
MEEKER, RONALD S
JOEL L JOHNSON (TRUST)
JOEL L JOHNSON (TRUST)
JOEL L JOHNSON (TRUST)
PLOEGSTRA
STANLEY BAY FARM ENTRPRISE INC
UPPER MIDWEST PROPERTIES LLC
POLK COUNTY

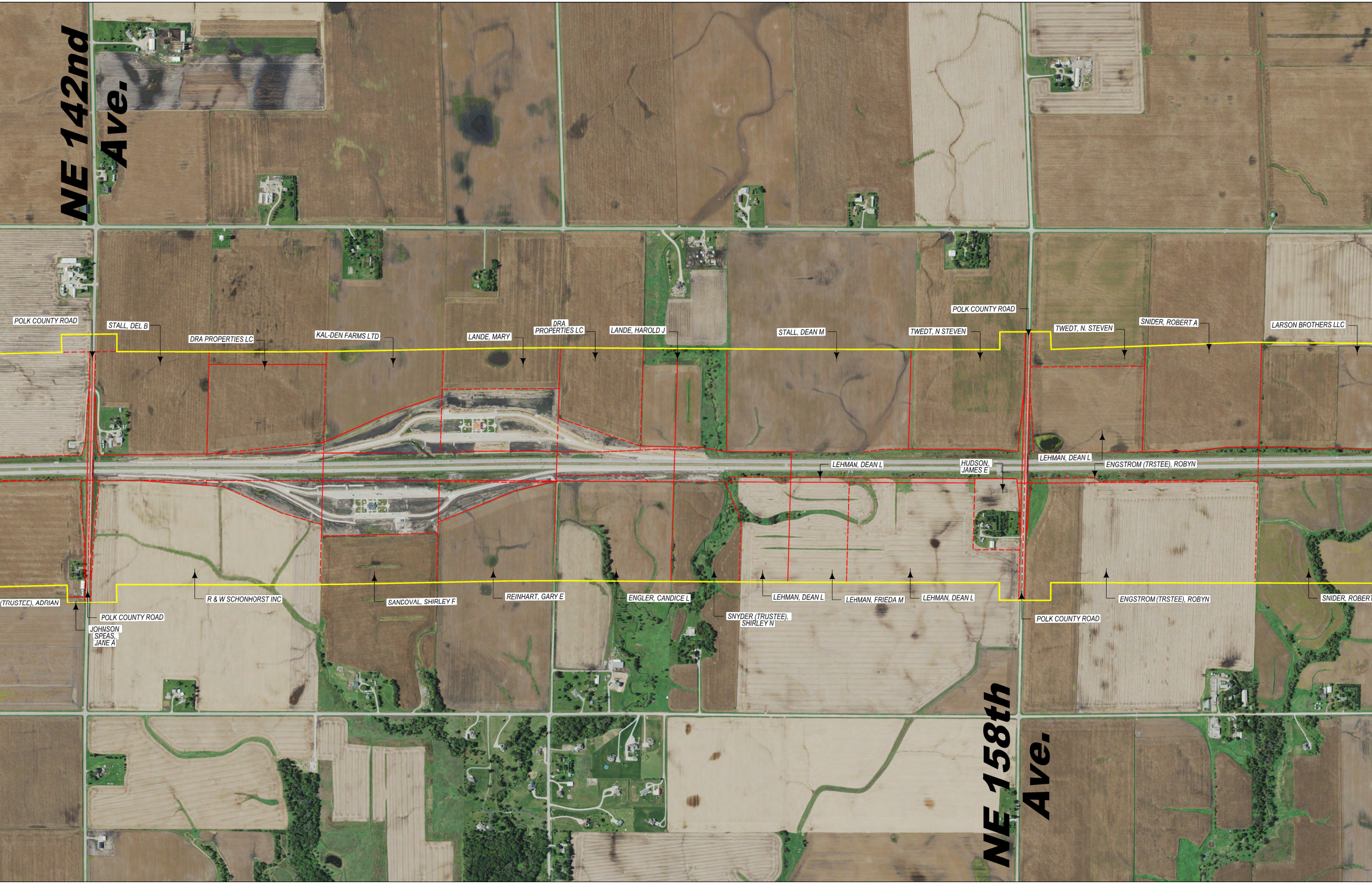
NE 142nd Ave.
POLK COUNTY ROAD
STALL, DEL B
DRA PROPERTIES LC
KAL-DEN FARMS LTD
LANDE, MARY
DRA PROPERTIES LC
LANDE, HAROLD J
STALL, DEAN M
TWEDT, N STEVEN
POLK COUNTY ROAD
TWEDT, N. STEVEN
SNIDER, ROBERT A
LARSON BROTHERS LLC
LEHMAN, DEAN L
HUDSON, JAMES E
LEHMAN, DEAN L
ENGSTROM (TRSTEE), ROBYN
(TRUSTEE), ADRIAN
POLK COUNTY ROAD
JOHNSON SPEAS, JANE A
R & W SCHONHORST INC
SANDOVAL, SHIRLEY F
REINHART, GARY E
ENGLER, CANDICE L
SNYDER (TRUSTEE), SHIRLEY N
LEHMAN, DEAN L
LEHMAN, FRIEDA M
LEHMAN, DEAN L
POLK COUNTY ROAD
ENGSTROM (TRSTEE), ROBYN
SNIDER, ROBERT
NE 158th Ave.

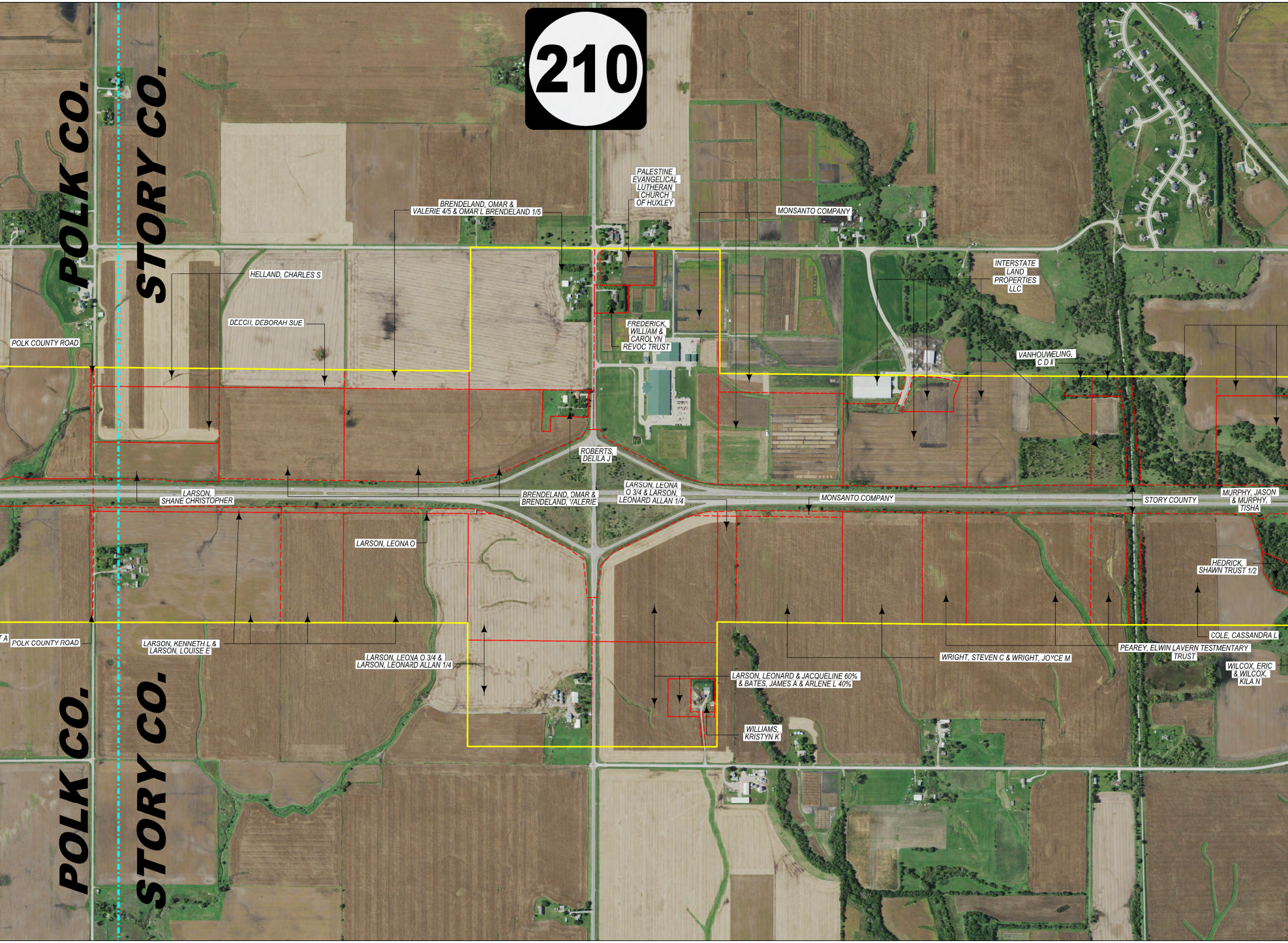
210
POLK CO.
STORY CO.
PALESTINE EVANGELICAL LUTHERAN CHURCH OF HUXLEY
BRENDELAND, OMAR & VALERIE 4/5 & OMAR L BRENDELAND 1/5
MONSANTO COMPANY
HELLAND, CHARLES S
INTERSTATE LAND PROPERTIES LLC
BEECH, DEBORAH SUE
FREDERICK, WILLIAM & CAROLYN REVOC TRUST
POLK COUNTY ROAD
VANHOUWELING, C D II
ROBERTS, DELILA J
LARSON, LEONA O 3/4 & LARSON, LEONARD ALLAN 1/4
LARSON, SHANE CHRISTOPHER
BRENDELAND, OMAR & BRENDELAND, VALERIE
MONSANTO COMPANY
STORY COUNTY
MURPHY, JASON & MURPHY, TISHA
LARSON, LEONA O
HEDRICK, SHAWN TRUST 1/2
COLE, CASSANDRA L
POLK COUNTY ROAD
LARSON, KENNETH L & LARSON, LOUISE E
PEAREY, ELWIN LAVERN TESTMENTARY TRUST
LARSON, LEONA O 3/4 & LARSON, LEONARD ALLAN 1/4
WRIGHT, STEVEN C & WRIGHT, JOYCE M
WILCOX, ERIC & WILCOX, KILA N
LARSON, LEONARD & JACQUELINE 60% & BATES, JAMES A & ARLENE L 40%
WILLIAMS, KRISTYN K
POLK CO.
STORY CO.

IOWADOT

# PUBLIC INFORMATION MEETING
JUNE 20, 2016

# Polk/Story Co. I-35 Corridor
# Desktop Study Area

PROJECT NUMBER: IM-035-4(175)109--13-85

2015 Aerial Photo

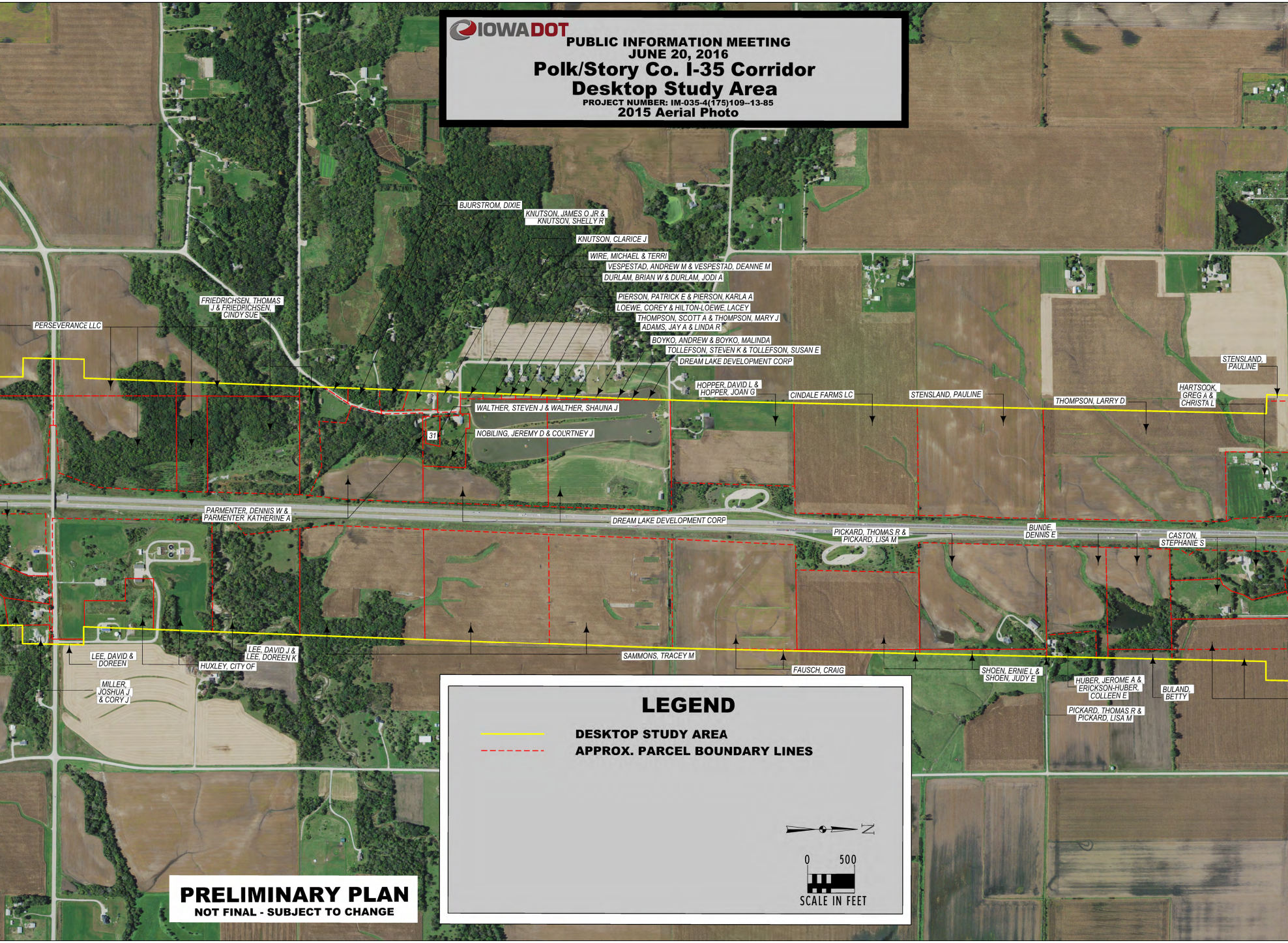
BJURSTROM, DIXIE
KNUTSON, JAMES O JR & KNUTSON, SHELLY R
KNUTSON, CLARICE J
WIRE, MICHAEL & TERRI
VESPESTAD, ANDREW M & VESPESTAD, DEANNE M
DURLAM, BRIAN W & DURLAM, JODI A
PIERSON, PATRICK E & PIERSON, KARLA A
LOEWE, COREY & HILTON-LOEWE, LACEY
THOMPSON, SCOTT A & THOMPSON, MARY J
ADAMS, JAY A & LINDA R
BOYKO, ANDREW & BOYKO, MALINDA
TOLLEFSON, STEVEN K & TOLLEFSON, SUSAN E
DREAM LAKE DEVELOPMENT CORP
FRIEDRICHSEN, THOMAS J & FRIEDRICHSEN, CINDY SUE
PERSEVERANCE LLC
HOPPER, DAVID L & HOPPER, JOAN G
CINDALE FARMS LC
STENSLAND, PAULINE
THOMPSON, LARRY D
HARTSOOK, GREG A & CHRISTA L
STENSLAND, PAULINE
WALTHER, STEVEN J & WALTHER, SHAUNA J
NOBILING, JEREMY D & COURTNEY J
31
PARMENTER, DENNIS W & PARMENTER, KATHERINE A
DREAM LAKE DEVELOPMENT CORP
PICKARD, THOMAS R & PICKARD, LISA M
BUNDE, DENNIS E
CASTON, STEPHANIE S
LEE, DAVID & DOREEN
LEE, DAVID J & LEE, DOREEN K
HUXLEY, CITY OF
MILLER, JOSHUA J & CORY J
SAMMONS, TRACEY M
FAUSCH, CRAIG
SHOEN, ERNIE L & SHOEN, JUDY E
HUBER, JEROME A & ERICKSON-HUBER, COLLEEN E
BULAND, BETTY
PICKARD, THOMAS R & PICKARD, LISA M
N
0
500
SCALE IN FEET

## LEGEND

| | |
|---|---|
| 🟨 | DESKTOP STUDY AREA |
| - - - - | APPROX. PARCEL BOUNDARY LINES |

**PRELIMINARY PLAN**

**NOT FINAL - SUBJECT TO CHANGE**

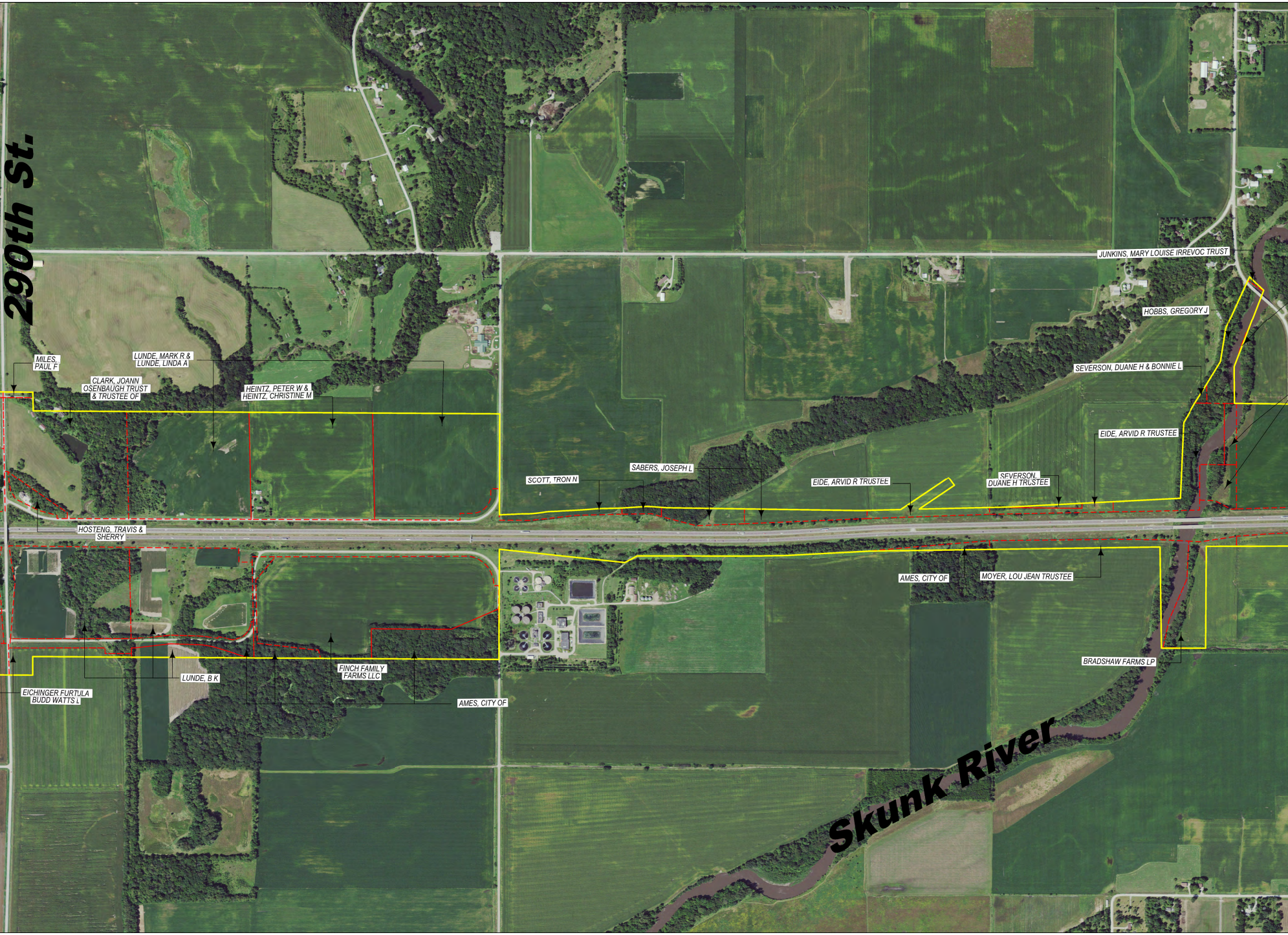
290th St.
MILES, PAUL F
LUNDE, MARK R & LUNDE, LINDA A
CLARK, JOANN OSENBAUGH TRUST & TRUSTEE OF
HEINTZ, PETER W & HEINTZ, CHRISTINE M
HOSTENG, TRAVIS & SHERRY
SCOTT, TRON N
SABERS, JOSEPH L
EIDE, ARVID R TRUSTEE
SEVERSON, DUANE H TRUSTEE
EIDE, ARVID R TRUSTEE
SEVERSON, DUANE H & BONNIE L
HOBBS, GREGORY J
JUNKINS, MARY LOUISE IRREVOC TRUST
LUNDE, B K
FINCH FAMILY FARMS LLC
EICHINGER FURTULA BUDD WATTS L
AMES, CITY OF
AMES, CITY OF
MOYER, LOU JEAN TRUSTEE
BRADSHAW FARMS LP
Skunk River

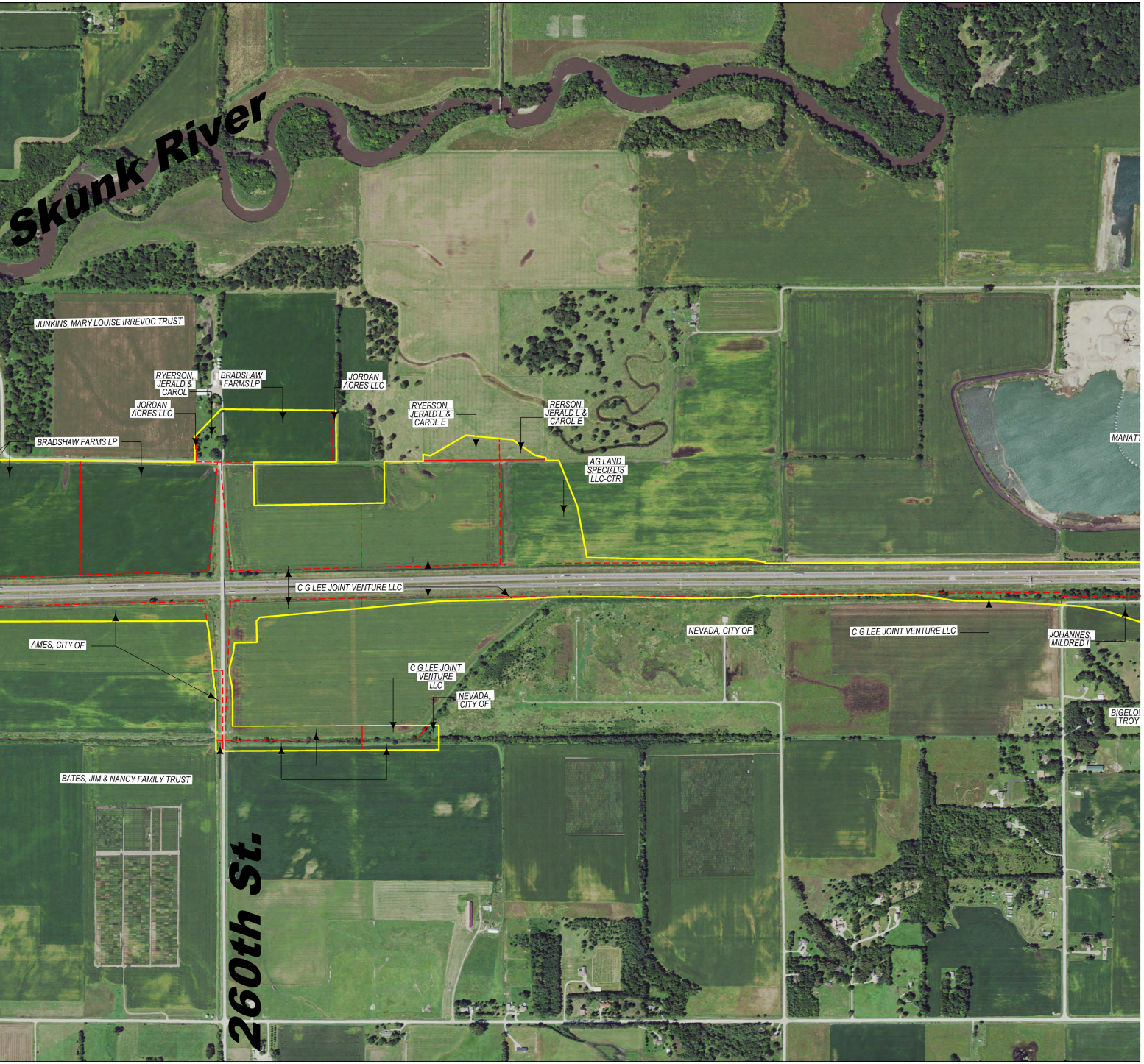
Skunk River
JUNKINS, MARY LOUISE IRREVOC TRUST
RYERSON, JERALD & CAROL
BRADSHAW FARMS LP
JORDAN ACRES LLC
JORDAN ACRES LLC
RYERSON, JERALD L & CAROL E
RERSON, JERALD L & CAROL E
BRADSHAW FARMS LP
AG LAND SPECIALIS LLC-CTR
MANATT
C G LEE JOINT VENTURE LLC
AMES, CITY OF
NEVADA, CITY OF
C G LEE JOINT VENTURE LLC
JOHANNES, MILDRED I
C G LEE JOINT VENTURE LLC
NEVADA, CITY OF
BIGELO TROY
BATES, JIM & NANCY FAMILY TRUST
260th St.