

TRAFFIC FLOW MAP OF JEFFERSON COUNTY IOWA

2010 ANNUAL AVERAGE DAILY TRAFFIC

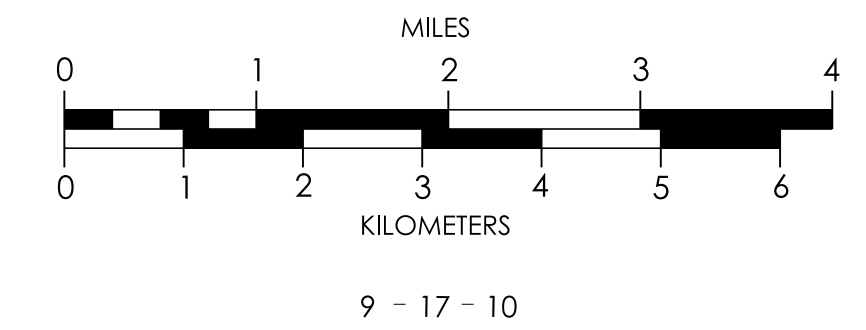


Prepared By
Iowa Department
of Transportation
OFFICE OF TRANSPORTATION DATA
Phone: (515) 239-1289
WWW.IOWADOT.GOV/MAPS



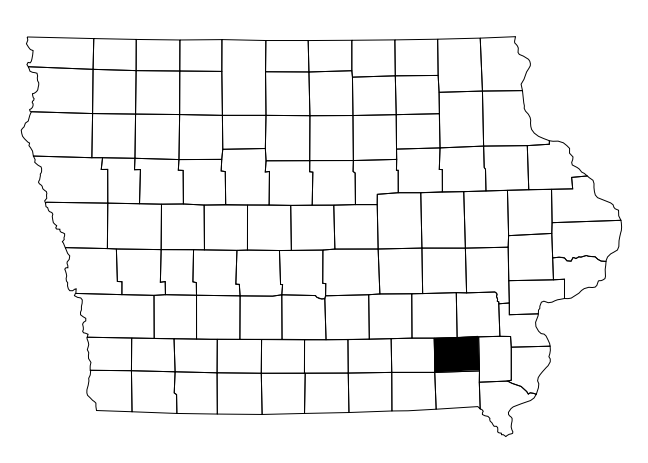
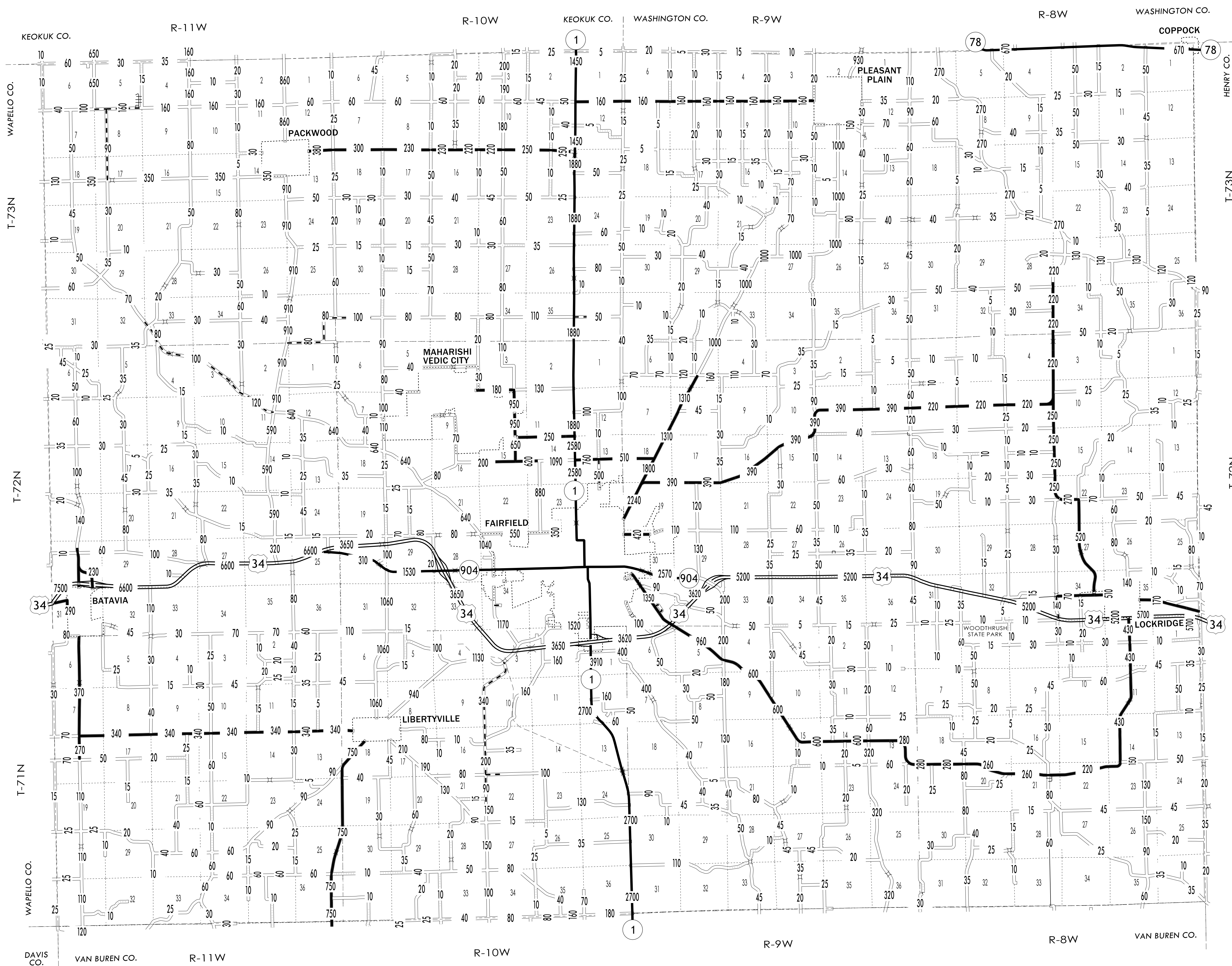
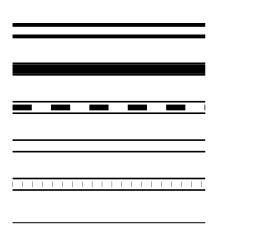
In Cooperation With
United States
Department of Transportation

JANUARY 1, 2010



LEGEND

DIVIDED HIGHWAY
PAVED ROAD
BITUMINOUS ROAD
GRAVEL ROAD
EARTHEN ROAD
LEGAL NOT OPEN ROAD



2010

51