


# 2012 ANNUAL AVERAGE DAILY TRAFFIC

# TRAFFIC FLOW MAP OF CRAWFORD COUNTY IOWA

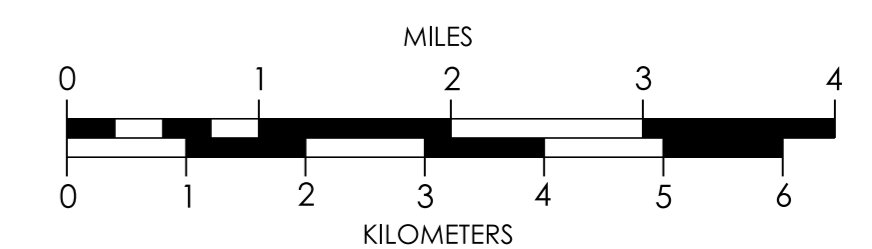
Prepared By  
**Iowa Department  
of Transportation**

OFFICE OF TRANSPORTATION DATA  
Phone: (515) 239-1289  
WWW.IOWADOT.GOV/MAPS



In Cooperation With  
**United States  
Department of Transportation**

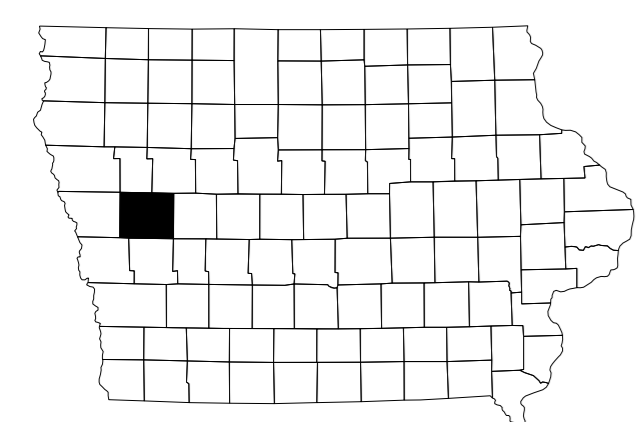
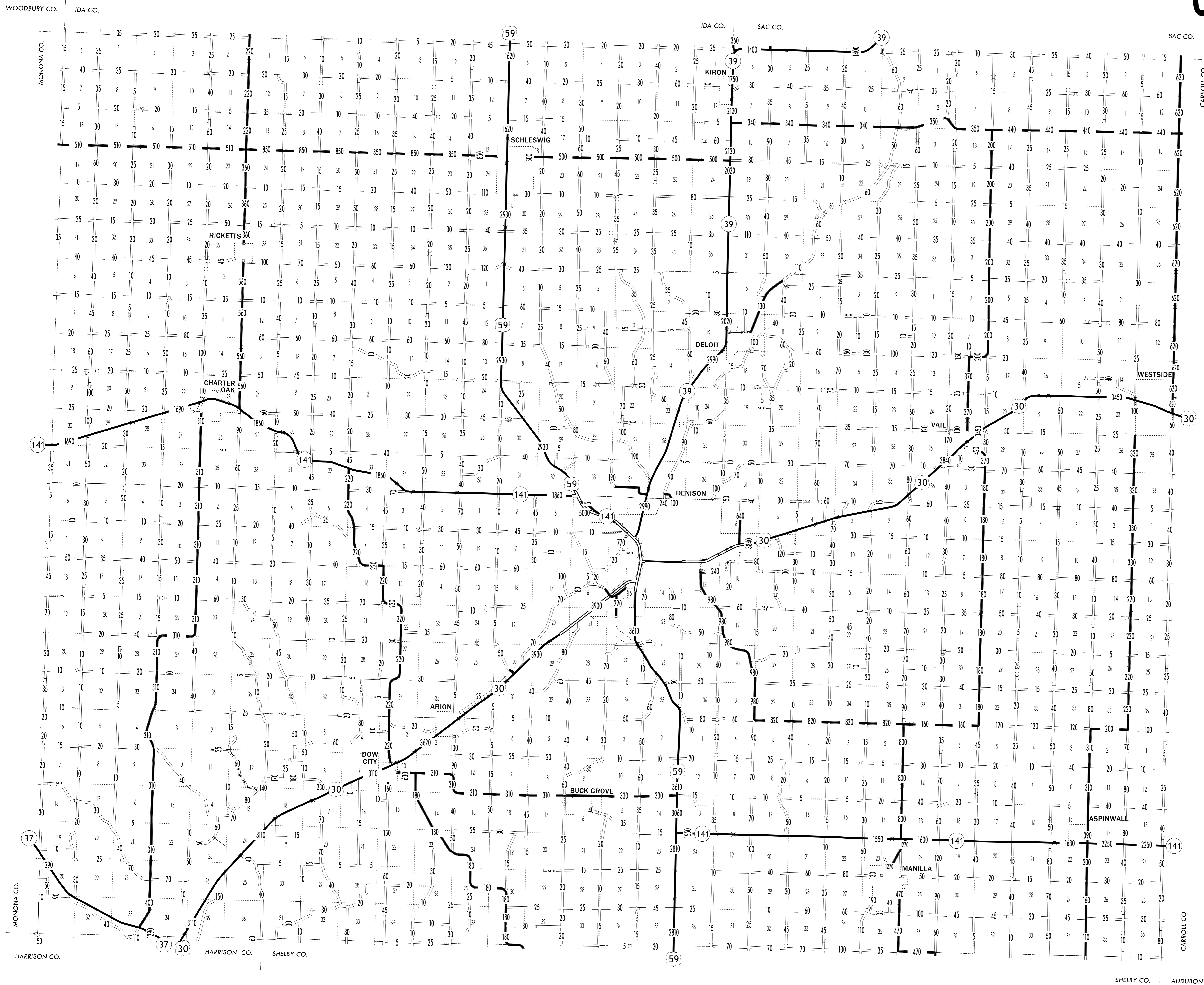
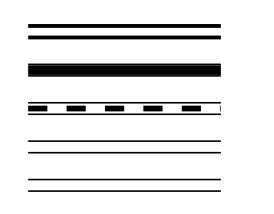
JANUARY 1, 2012



6 - 1 - 12

### LEGEND

DIVIDED HIGHWAY  
PAVED ROAD  
BITUMINOUS ROAD  
GRAVEL ROAD  
EARTHEN ROAD  
LEGAL NOT OPEN ROAD



# 2012

# 24