


(2015) ANNUAL AVERAGE DAILY TRAFFIC
2011 ANNUAL AVERAGE DAILY TRAFFIC

TRAFFIC FLOW MAP OF
POCAHONTAS COUNTY
IOWA

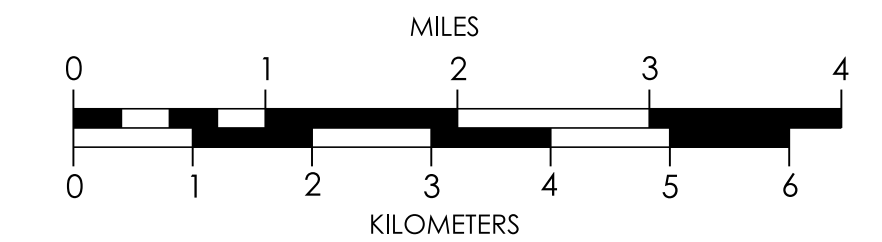


Prepared By
IOWADOT
 OFFICE OF SYSTEMS PLANNING
 Phone: (515) 239-1664
 WWW.IOWADOT.GOV/MAPS



In Cooperation With
United States
Department of Transportation

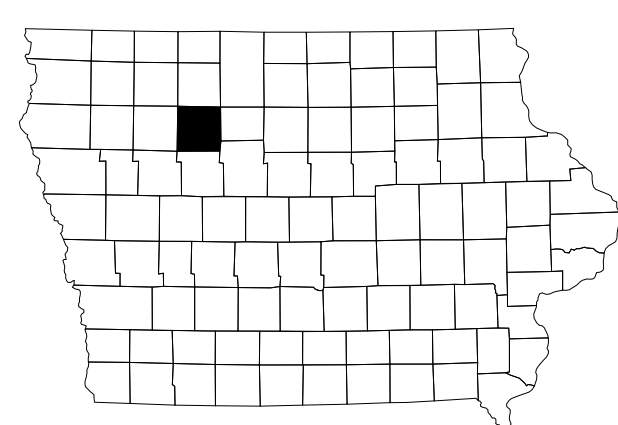
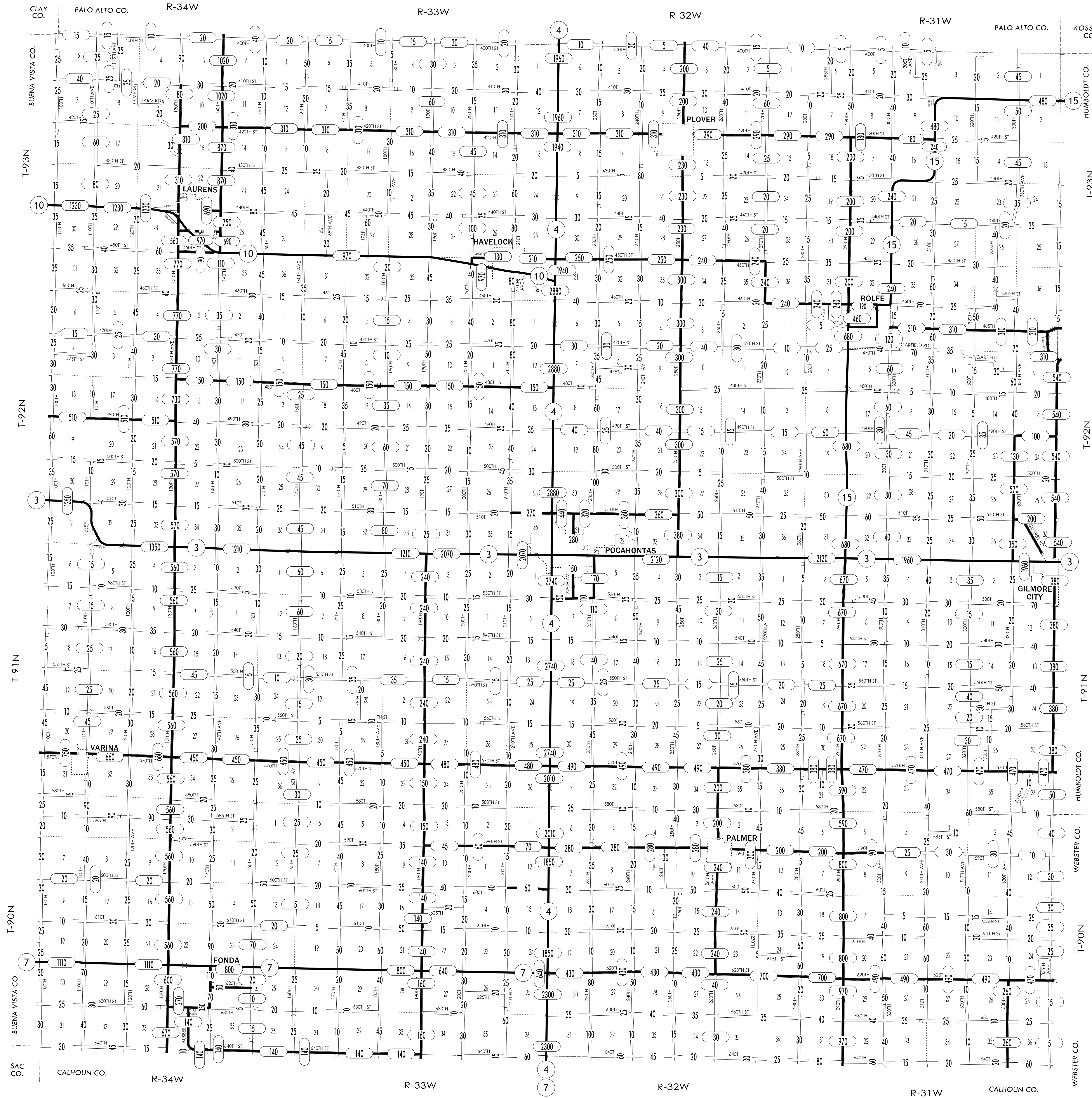
JANUARY 1, 2015



6 - 1 - 15

LEGEND

- DIVIDED HIGHWAY
- PAVED ROAD
- BITUMINOUS ROAD
- GRAVEL ROAD
- EARTHEN ROAD
- LEGAL NOT OPEN ROAD



2015

76