


# 2015 ANNUAL AVERAGE DAILY TRAFFIC

# TRAFFIC FLOW MAP OF WRIGHT COUNTY IOWA

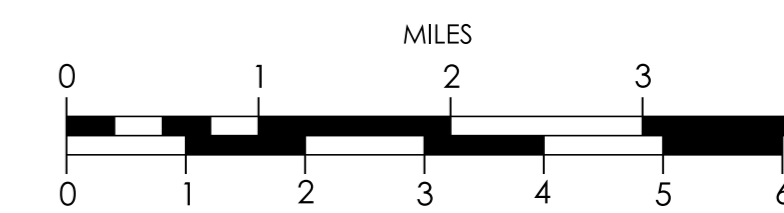


Prepared By  
OFFICE OF SYSTEMS PLANNING  
Phone: (515) 239-1664  
WWW.IOWADOT.GOV/MAPS



In Cooperation With  
United States  
Department of Transportation

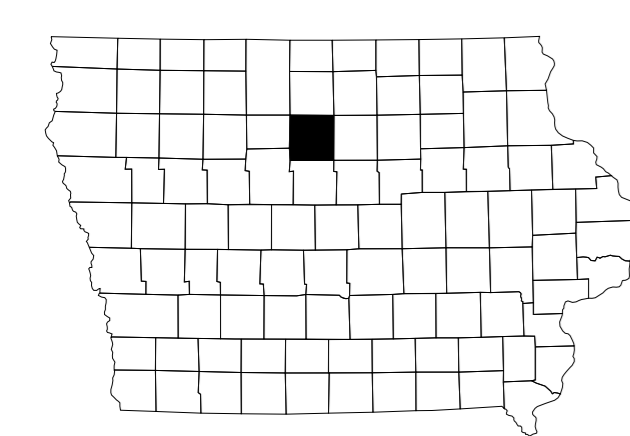
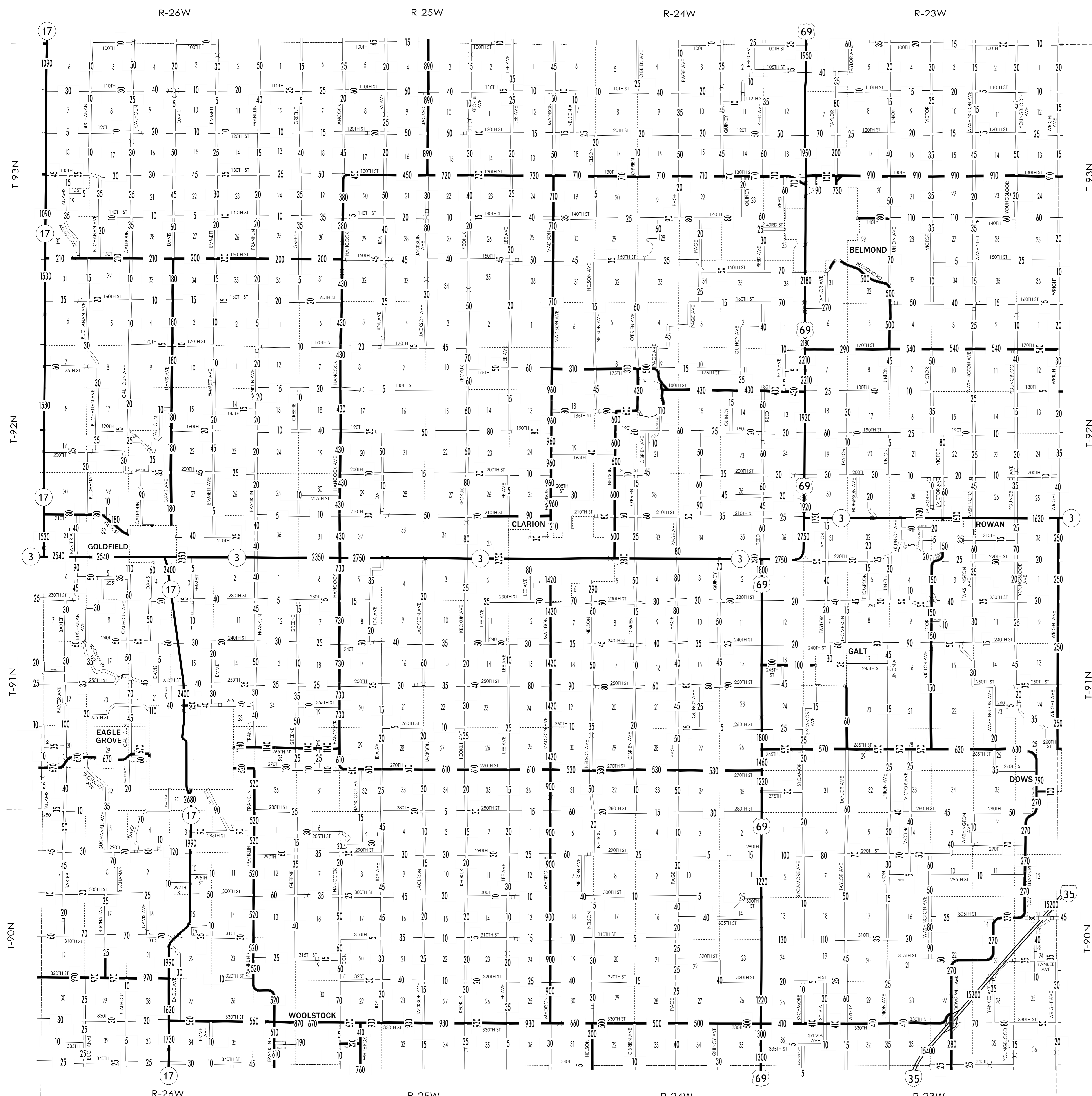
JANUARY 1, 2015



6 - 1 - 15

### LEGEND

- DIVIDED HIGHWAY
- PAVED ROAD
- BITUMINOUS ROAD
- GRAVEL ROAD
- EARTHEN ROAD
- LEGAL NOT OPEN ROAD



# 2015

