


2016 ANNUAL AVERAGE DAILY TRAFFIC
2012 ANNUAL AVERAGE DAILY TRAFFIC
 * REVISED 5/2018

TRAFFIC FLOW MAP OF
GREENE COUNTY
IOWA

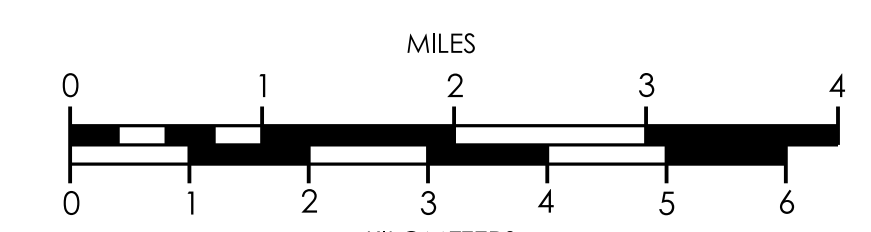


Prepared By
 OFFICE OF SYSTEMS PLANNING
 Phone: (515) 239-1664
 WWW.IOWADOT.GOV/MAPS



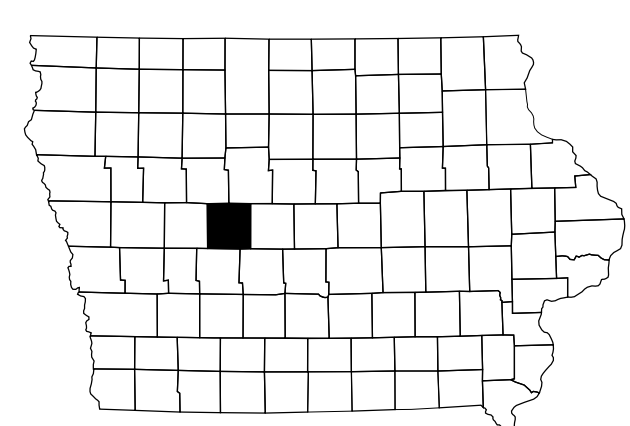
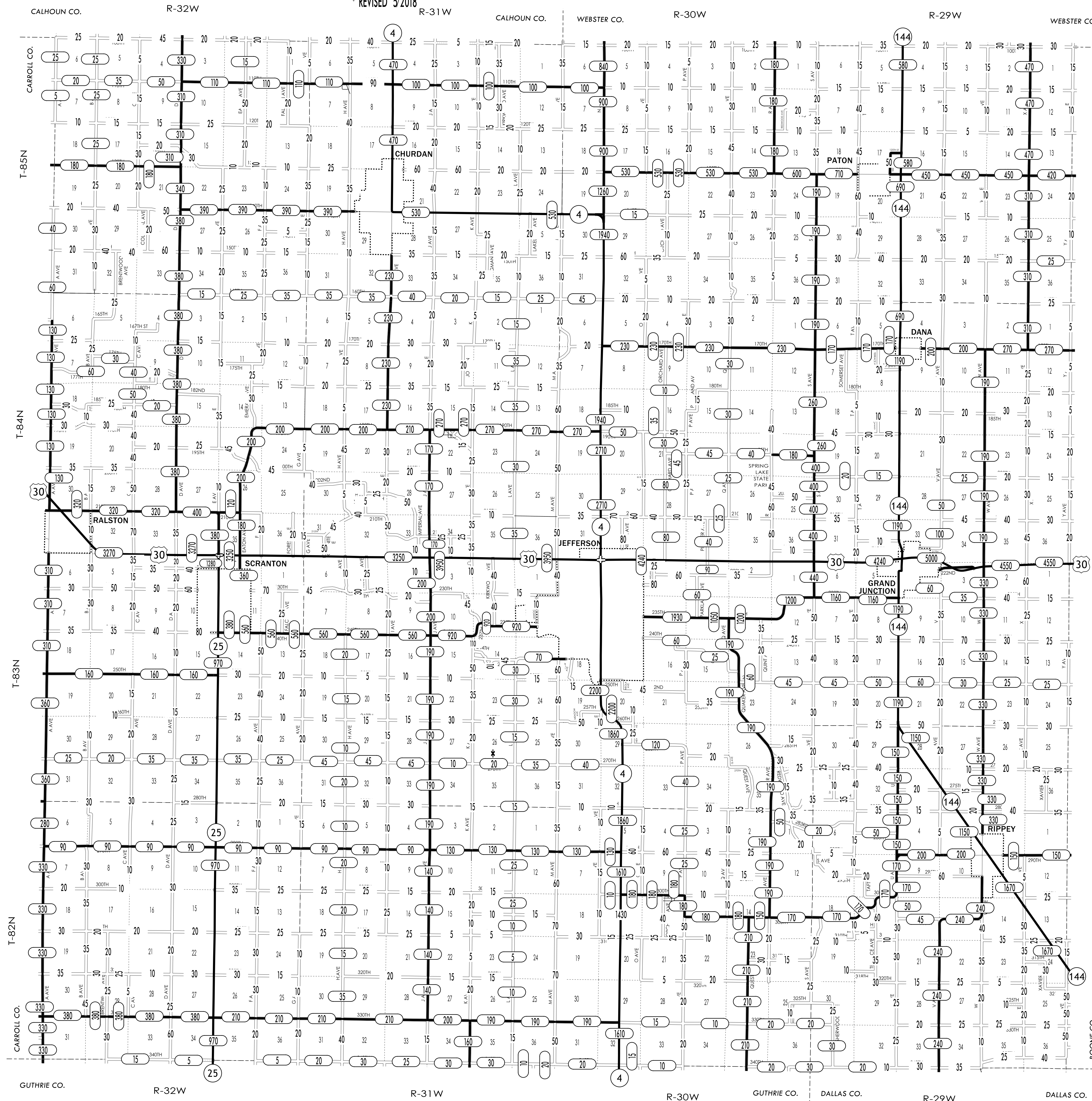
In Cooperation With
United States
 Department of Transportation

JANUARY 1, 2017



LEGEND

- DIVIDED HIGHWAY
- PAVED ROAD
- BITUMINOUS ROAD
- GRAVEL ROAD
- EARTHEN ROAD
- LEGAL NOT OPEN ROAD



2016