


# TRAFFIC FLOW MAP OF MONTGOMERY COUNTY IOWA

## 2016 ANNUAL AVERAGE DAILY TRAFFIC

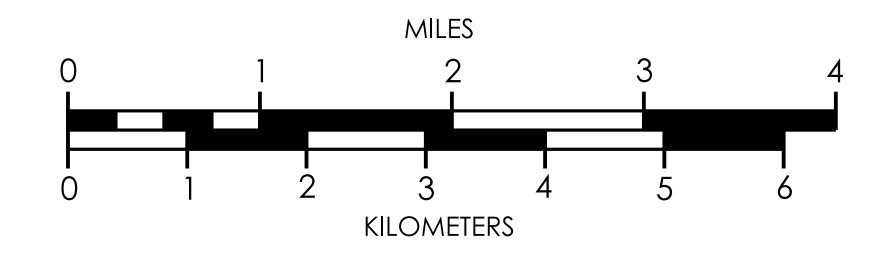


Prepared By  
OFFICE OF SYSTEMS PLANNING  
Phone: (515) 239-1664  
WWW.IOWADOT.GOV/MAPS



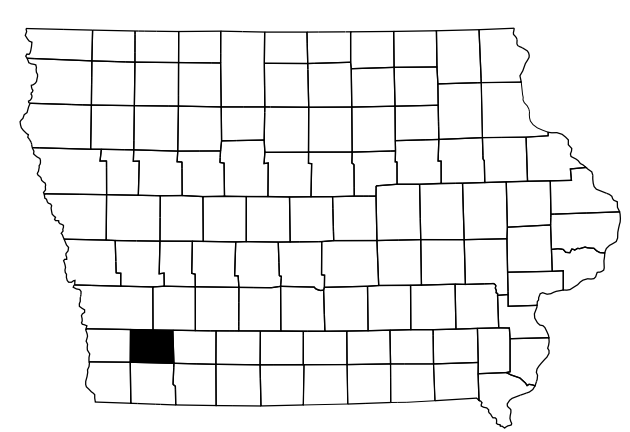
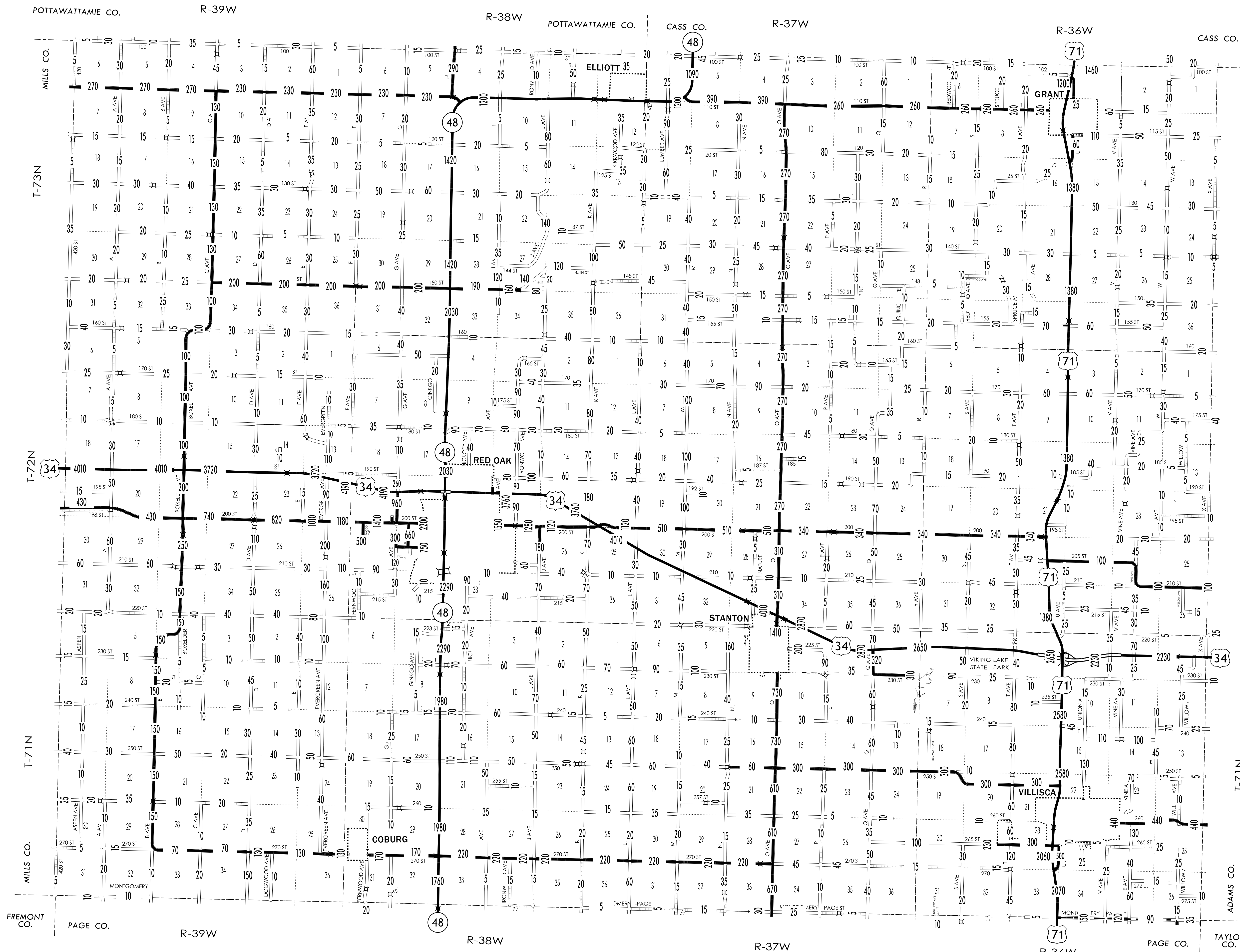
In Cooperation With  
United States  
Department of Transportation

JANUARY 1, 2016



### LEGEND

- DIVIDED HIGHWAY
- PAVED ROAD
- BITUMINOUS ROAD
- GRAVEL ROAD
- EARTHEN ROAD
- LEGAL NOT OPEN ROAD



2016

