


# TRAFFIC FLOW MAP OF CLAYTON COUNTY IOWA

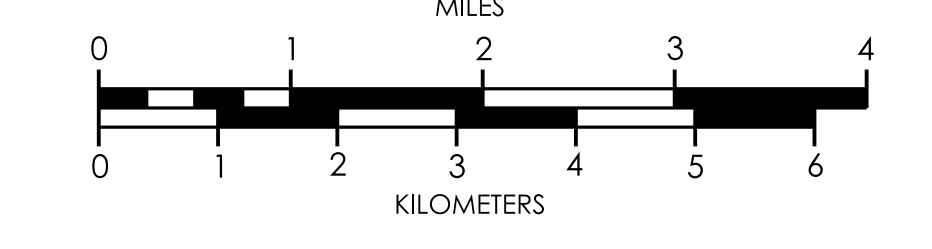


Prepared By  
OFFICE OF SYSTEMS PLANNING  
Phone: (515) 239-1664  
WWW.IOWADOT.GOV/MAPS



In Cooperation With  
United States  
Department of Transportation

JANUARY 1, 2018

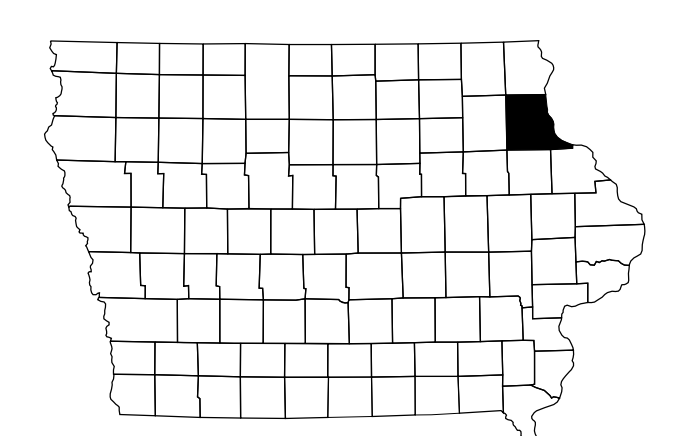
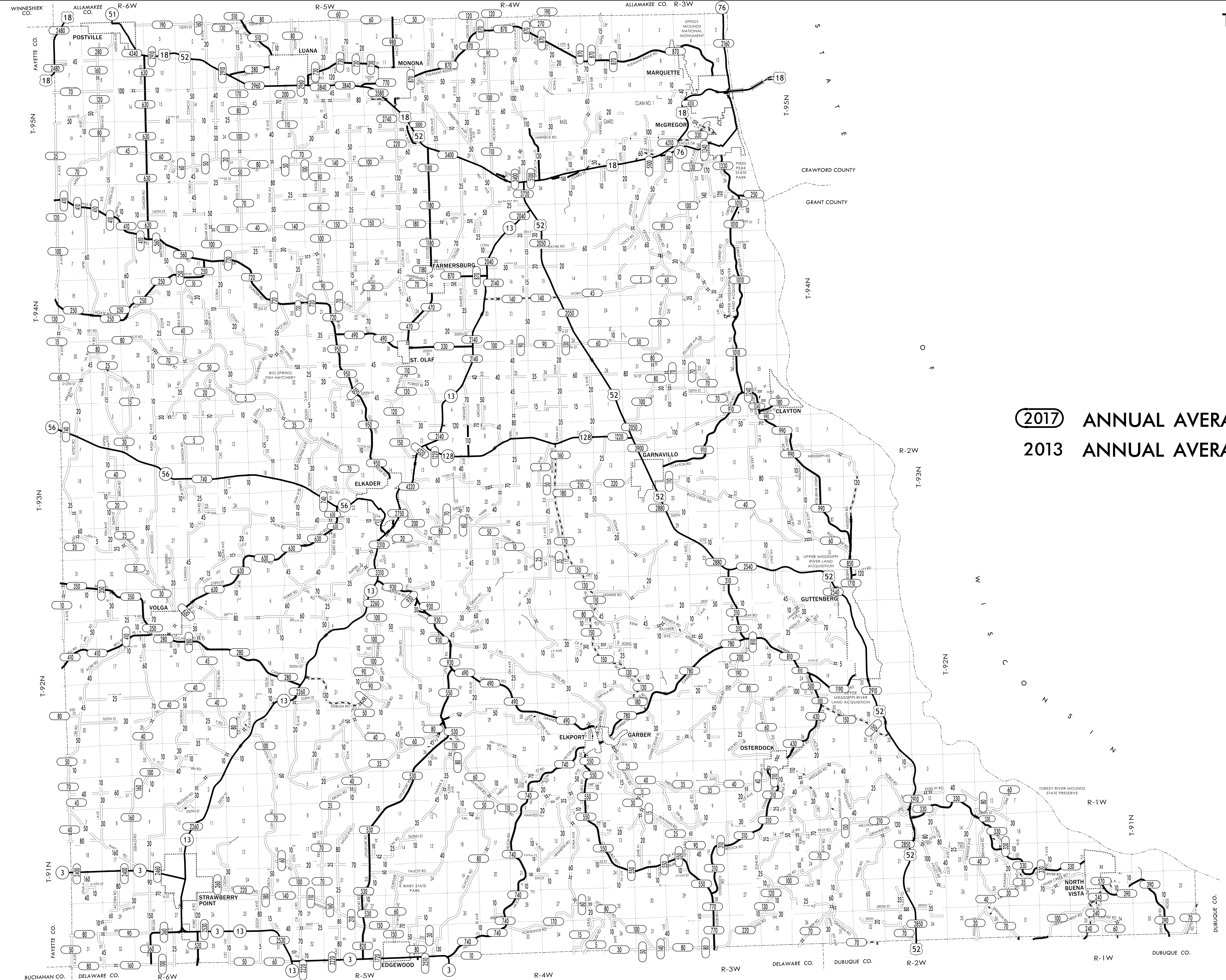


7 - 1 - 18

LEGEND

- DIVIDED HIGHWAY
- PAVED ROAD
- BITUMINOUS ROAD
- GRAVEL ROAD
- EARTHEN ROAD
- LEGAL NOT OPEN ROAD

**2017** ANNUAL AVERAGE DAILY TRAFFIC  
**2013** ANNUAL AVERAGE DAILY TRAFFIC



**2017**  
**22**