


(2018) ANNUAL AVERAGE DAILY TRAFFIC
2014 ANNUAL AVERAGE DAILY TRAFFIC

TRAFFIC FLOW MAP OF
APPANOOSE COUNTY
IOWA

Prepared By

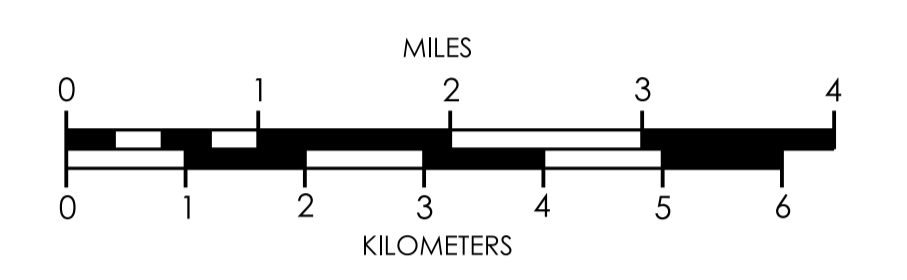


OFFICE OF SYSTEMS PLANNING
 Phone: (515) 239-1664
 WWW.IOWADOT.GOV/MAPS



In Cooperation With
United States
Department of Transportation

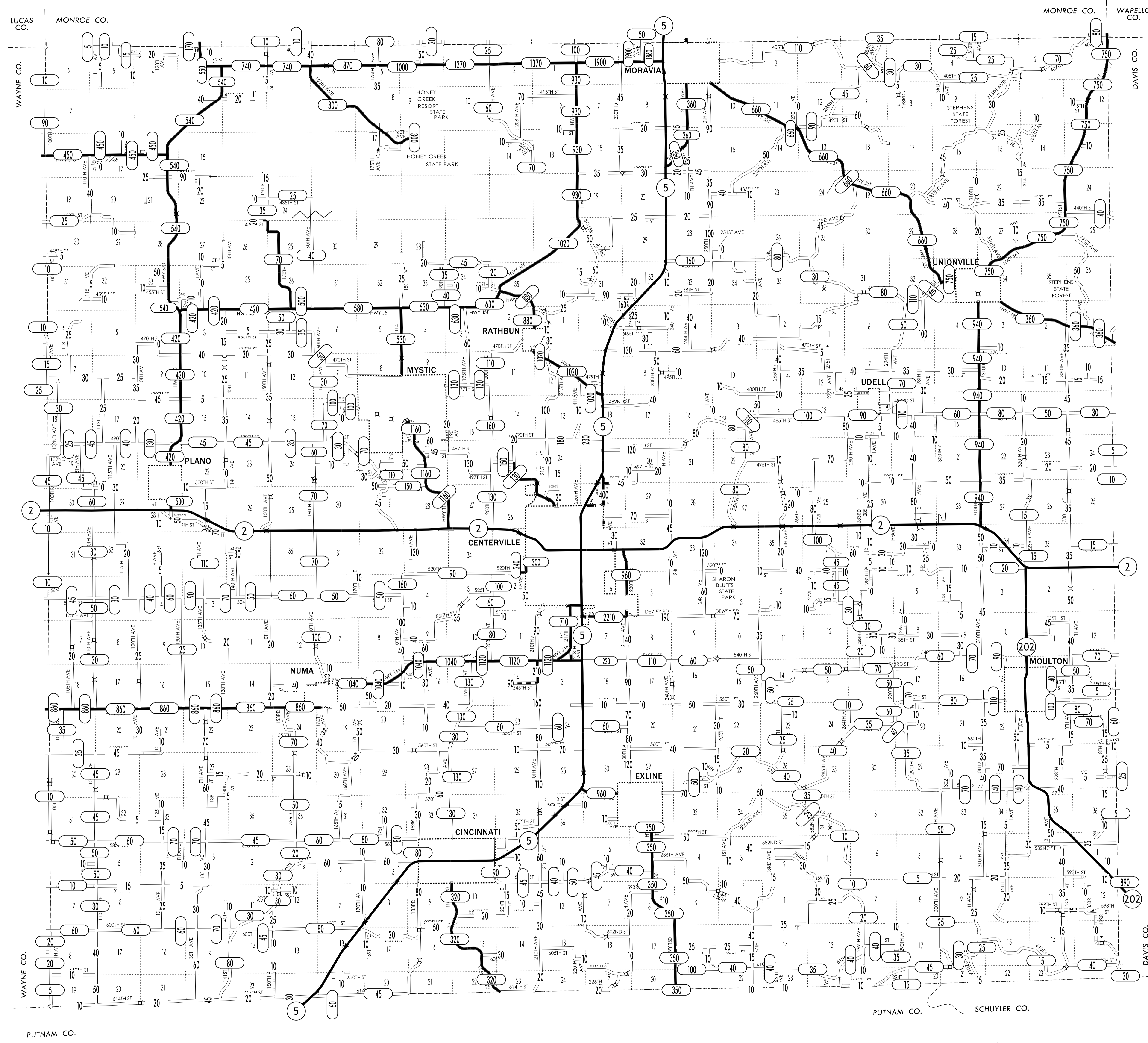
JANUARY 1, 2018



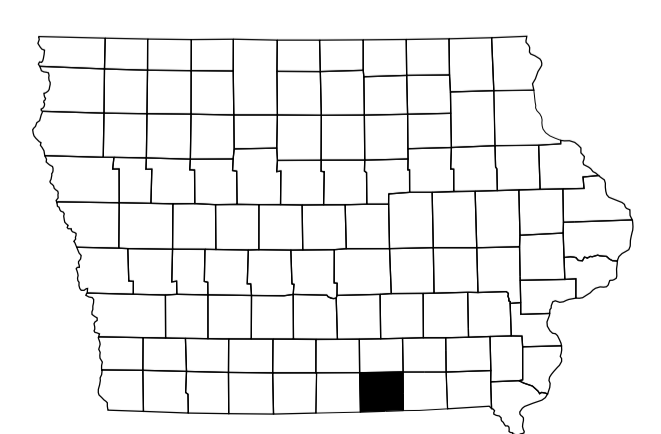
7 - 1 - 18

LEGEND

- DIVIDED HIGHWAY
- PAVED ROAD
- BITUMINOUS ROAD
- GRAVEL ROAD
- EARTHEN ROAD
- LEGAL NOT OPEN ROAD



S T A T E O F M I S S O U R I



2018

