


# TRAFFIC FLOW MAP OF EMMET COUNTY IOWA

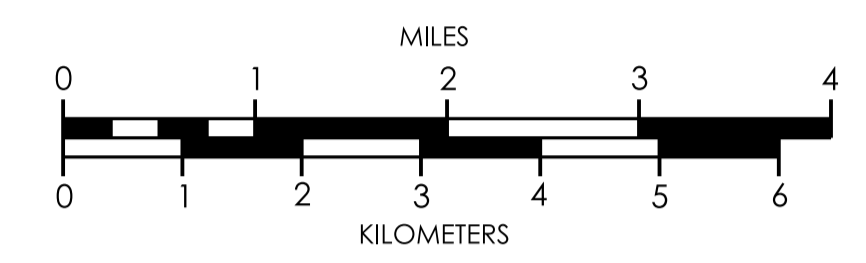


SYSTEMS PLANNING BUREAU  
Phone: (515) 239-1664  
WWW.IOWADOT.GOV/MAPS



In Cooperation With  
United States  
Department of Transportation

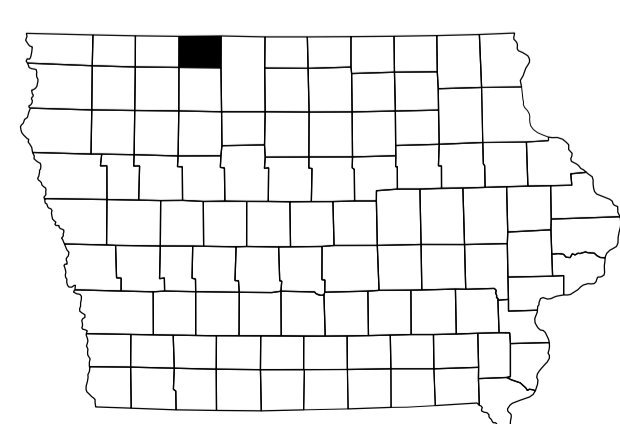
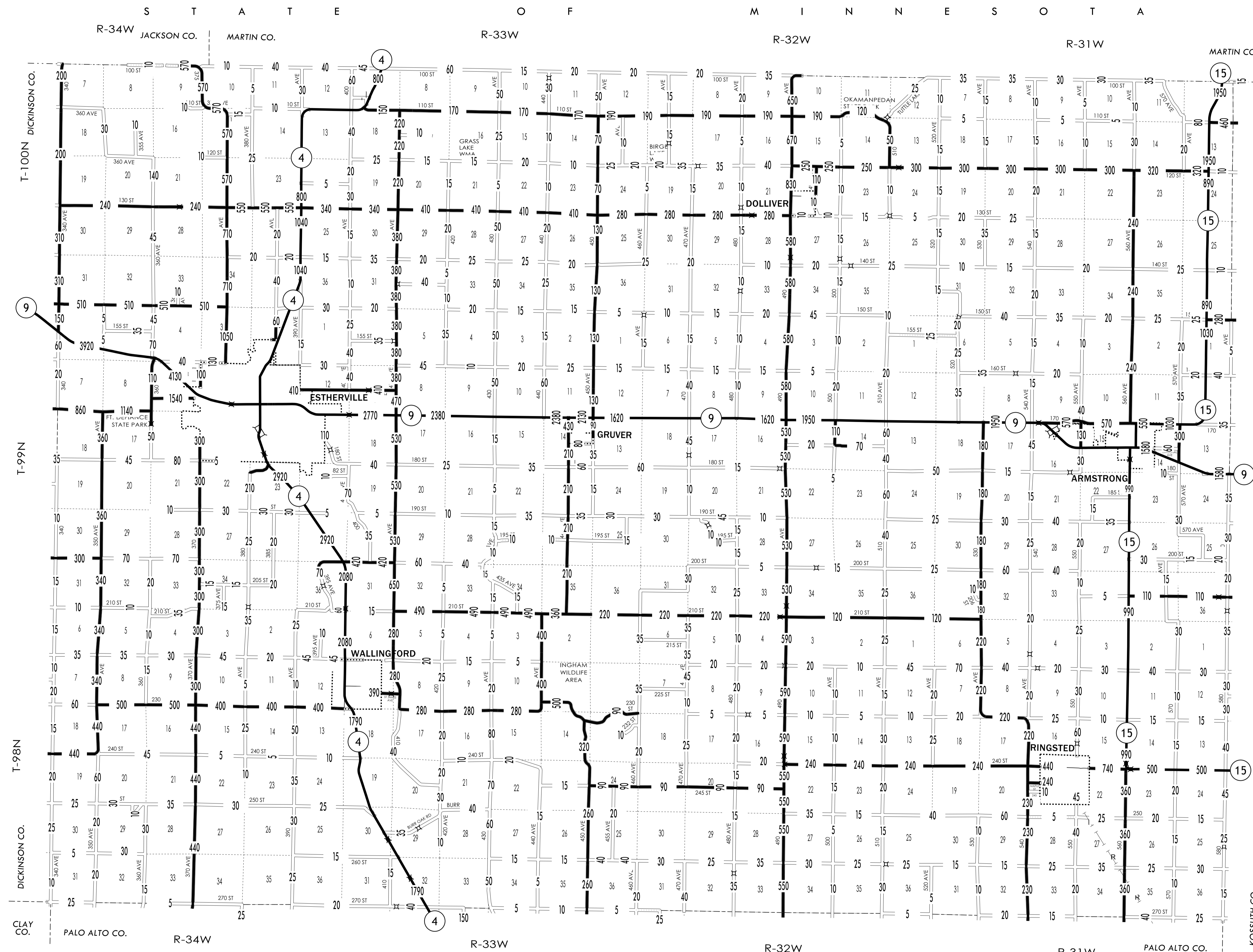

JANUARY 1, 2019



12 - 20 - 19

### LEGEND

- INTERSTATE HIGHWAY
- PRIMARY HIGHWAY-DIVIDED
- DIVIDED HIGHWAY
- PAVED SURFACE CONCRETE ROAD
- ASPHALT/GRAVEL ROAD
- GRAVEL ROAD
- GRAVEL/DIRT ROAD



2019

32