


(2021) ANNUAL AVERAGE DAILY TRAFFIC HISTORICAL DATA

TRAFFIC FLOW MAP OF BUTLER COUNTY IOWA

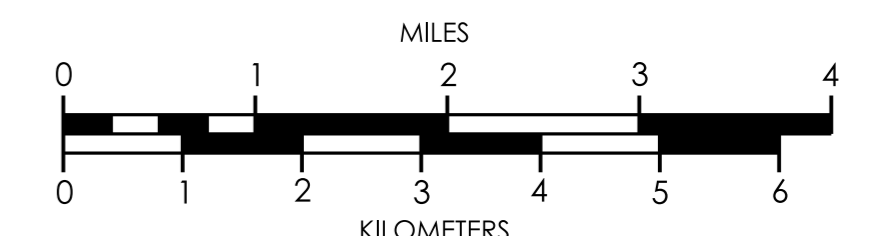


Prepared By
SYSTEMS PLANNING BUREAU
Phone: (515) 239-1664
WWW.IOWADOT.GOV/MAPS



In Cooperation With
United States
Department of Transportation

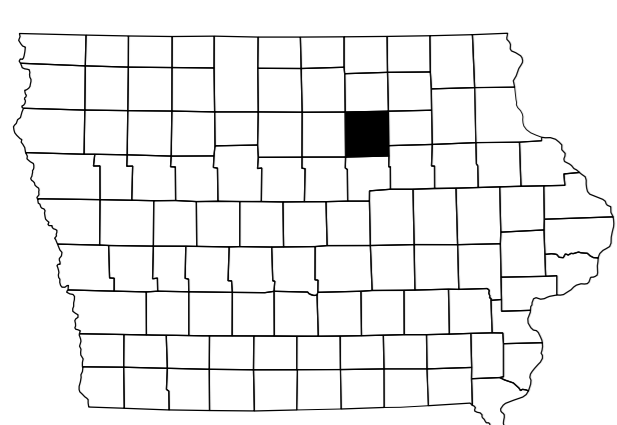
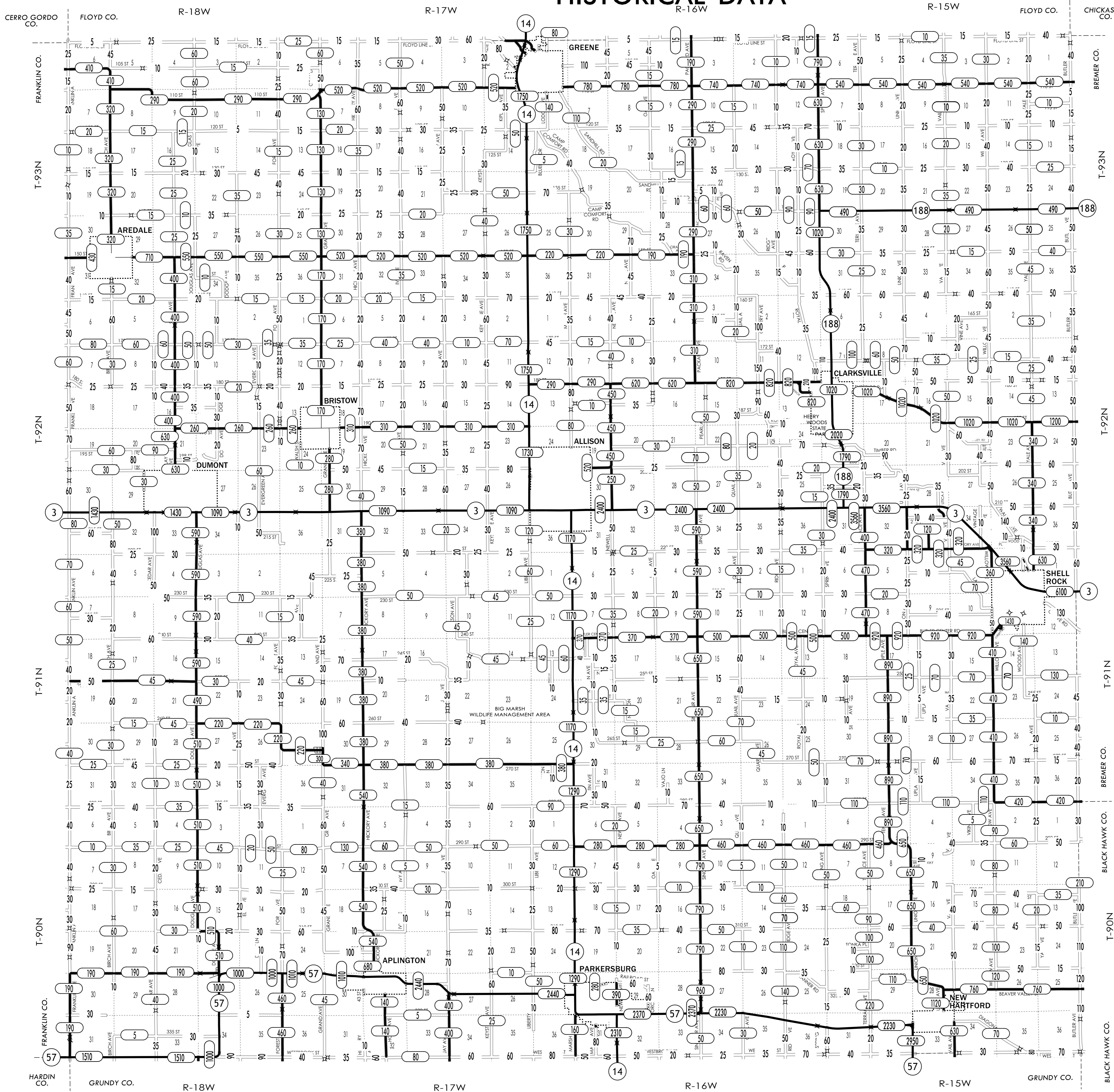

JANUARY 1, 2022



7 - 1 - 22

LEGEND

- INTERSTATE HIGHWAY
- PRIMARY HIGHWAY-DIVIDED
- DIVIDED HIGHWAY
- POWERED/PAVEMENT CONCRETE ROAD
- ASPHALT/PAVEMENT ROAD
- GRAVEL/ROAD
- GRAVEL/ROAD
- GRAVEL/ROAD



2021

12