


# TRAFFIC FLOW MAP OF TAMA COUNTY IOWA

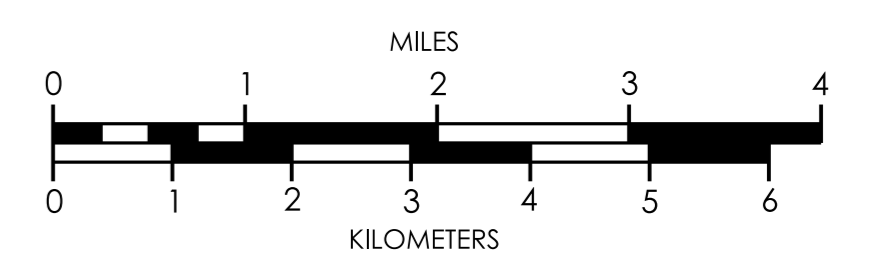


Prepared By  
IOWADOT  
SYSTEMS PLANNING BUREAU  
Phone: (515) 239-1664  
WWW.IOWADOT.GOV/MAPS



In Cooperation With  
United States  
Department of Transportation

JANUARY 1, 2022

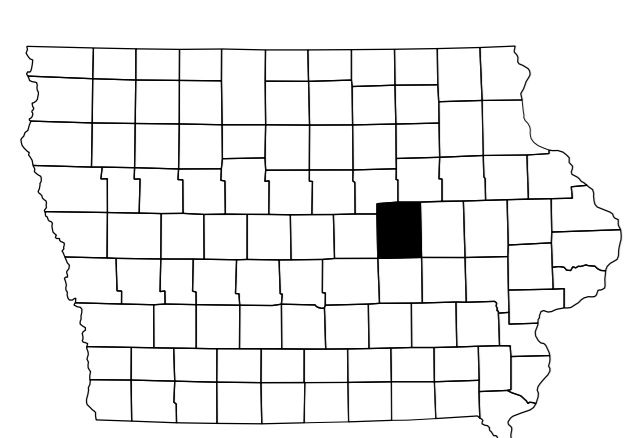
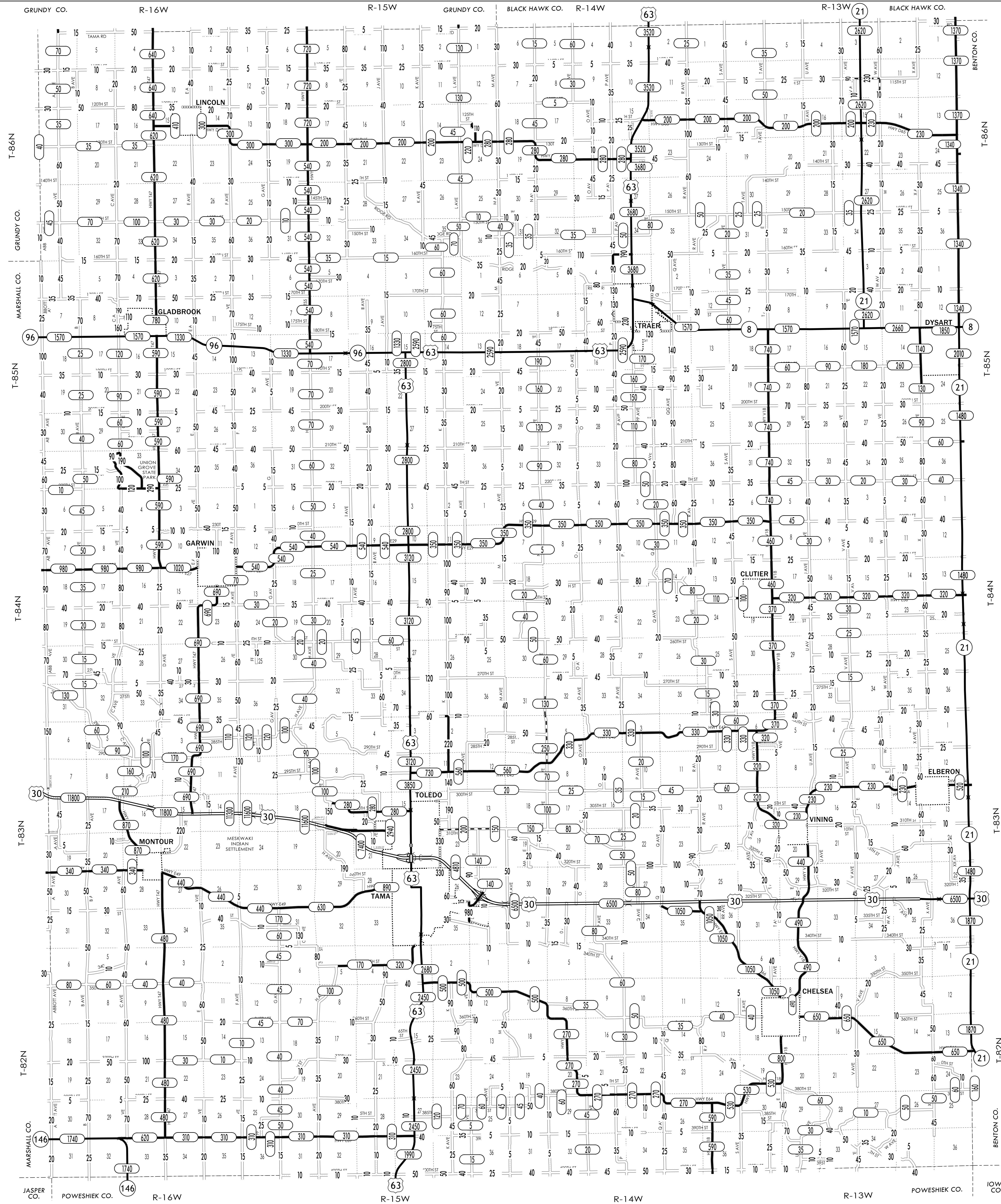


7 - 1 - 22

### LEGEND

- DIVIDED HIGHWAY
- PAVED ROAD
- BITUMINOUS ROAD
- GRAVEL ROAD
- EARTHEN ROAD
- LEGAL NOT OPEN ROAD

## 2021 ANNUAL AVERAGE DAILY TRAFFIC HISTORICAL DATA



2021  
86