


2022 ANNUAL AVERAGE DAILY TRAFFIC
HISTORICAL ANNUAL AVERAGE DAILY TRAFFIC

TRAFFIC FLOW MAP OF POWESHIEK COUNTY

IOWA

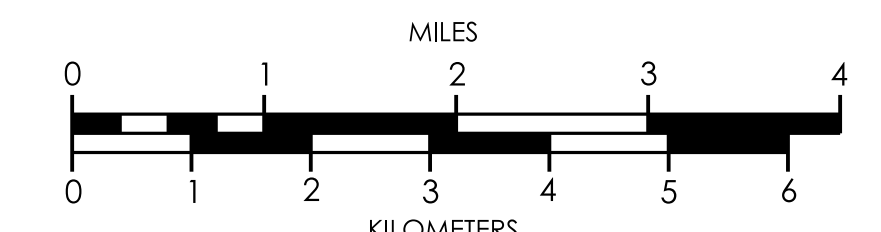


Prepared By
 SYSTEMS PLANNING BUREAU
 Phone: (515) 239-1664
 WWW.IOWADOT.GOV/MAPS



In Cooperation With
United States
Department of Transportation

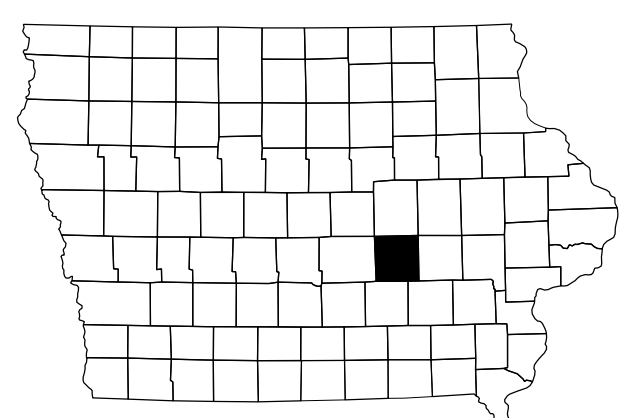
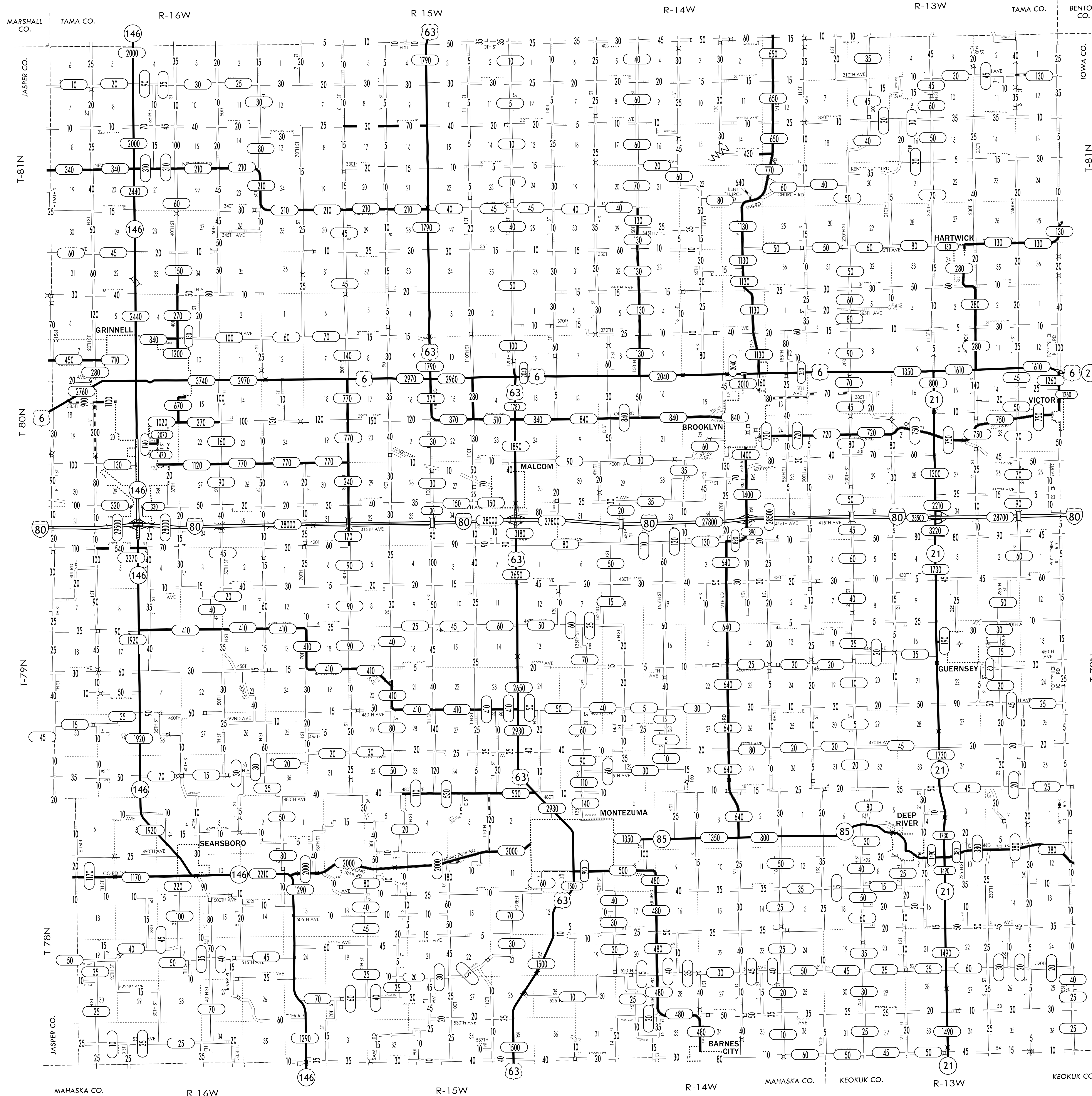

JANUARY 1, 2022



7 - 1 - 22

LEGEND

- DIVIDED HIGHWAY
- PAVED ROAD
- BITUMINOUS ROAD
- GRAVEL ROAD
- EARTHEN ROAD
- LEGAL NOT OPEN ROAD



2022

