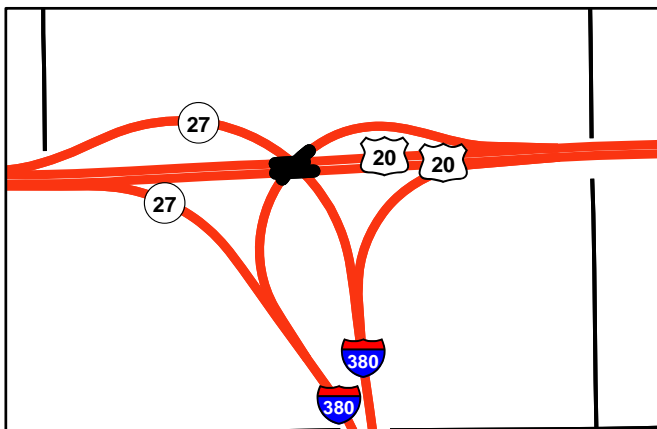
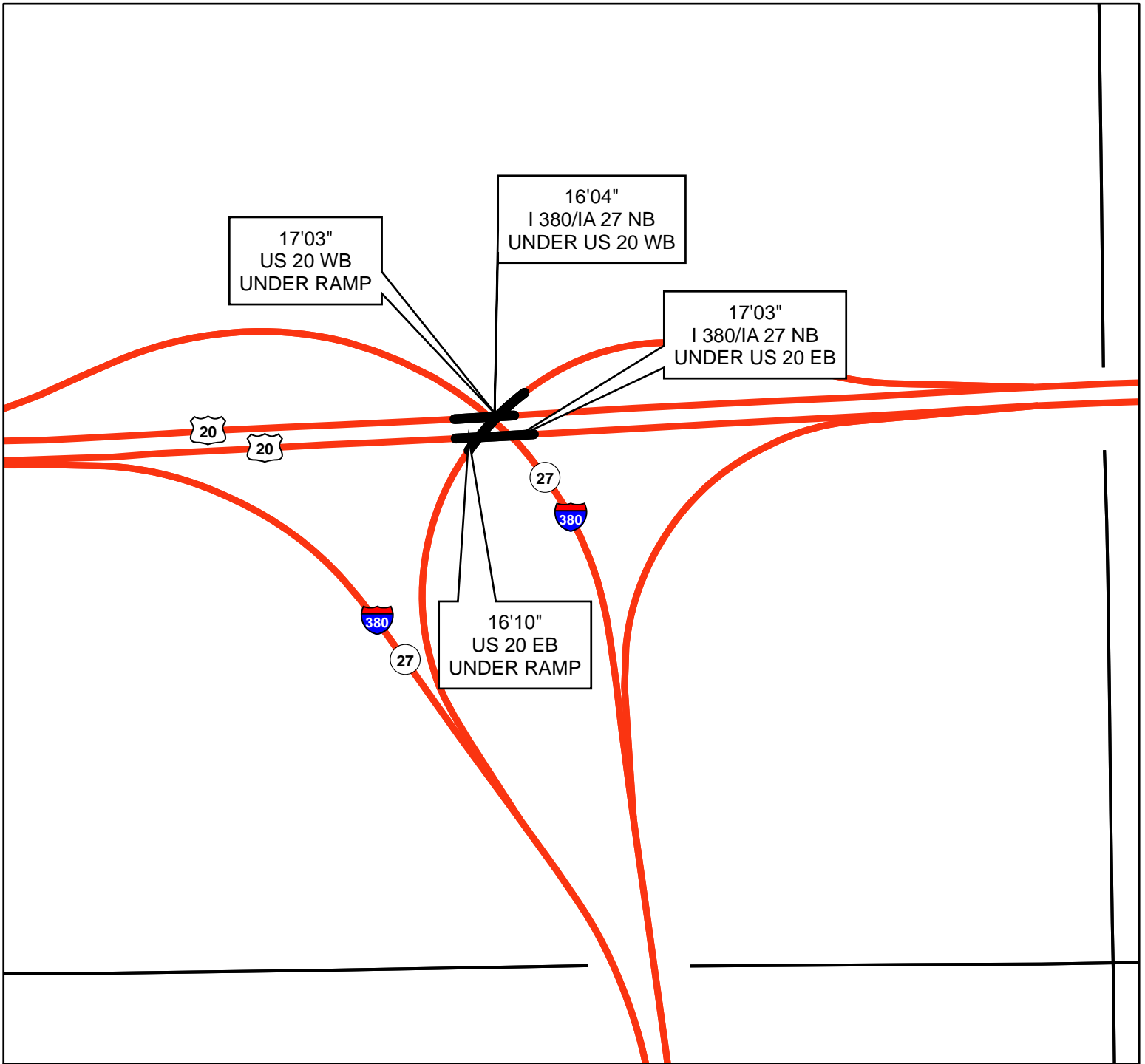
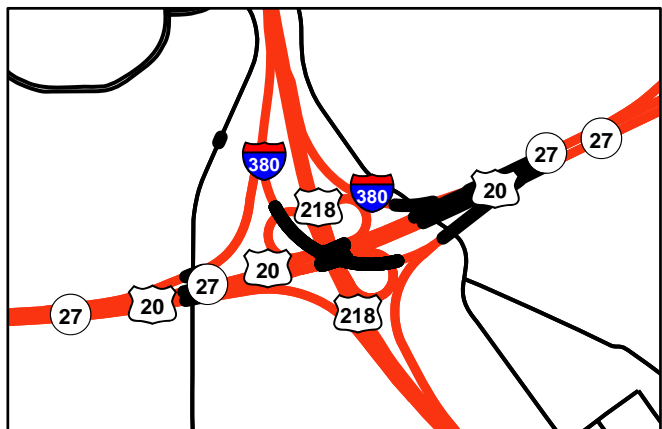
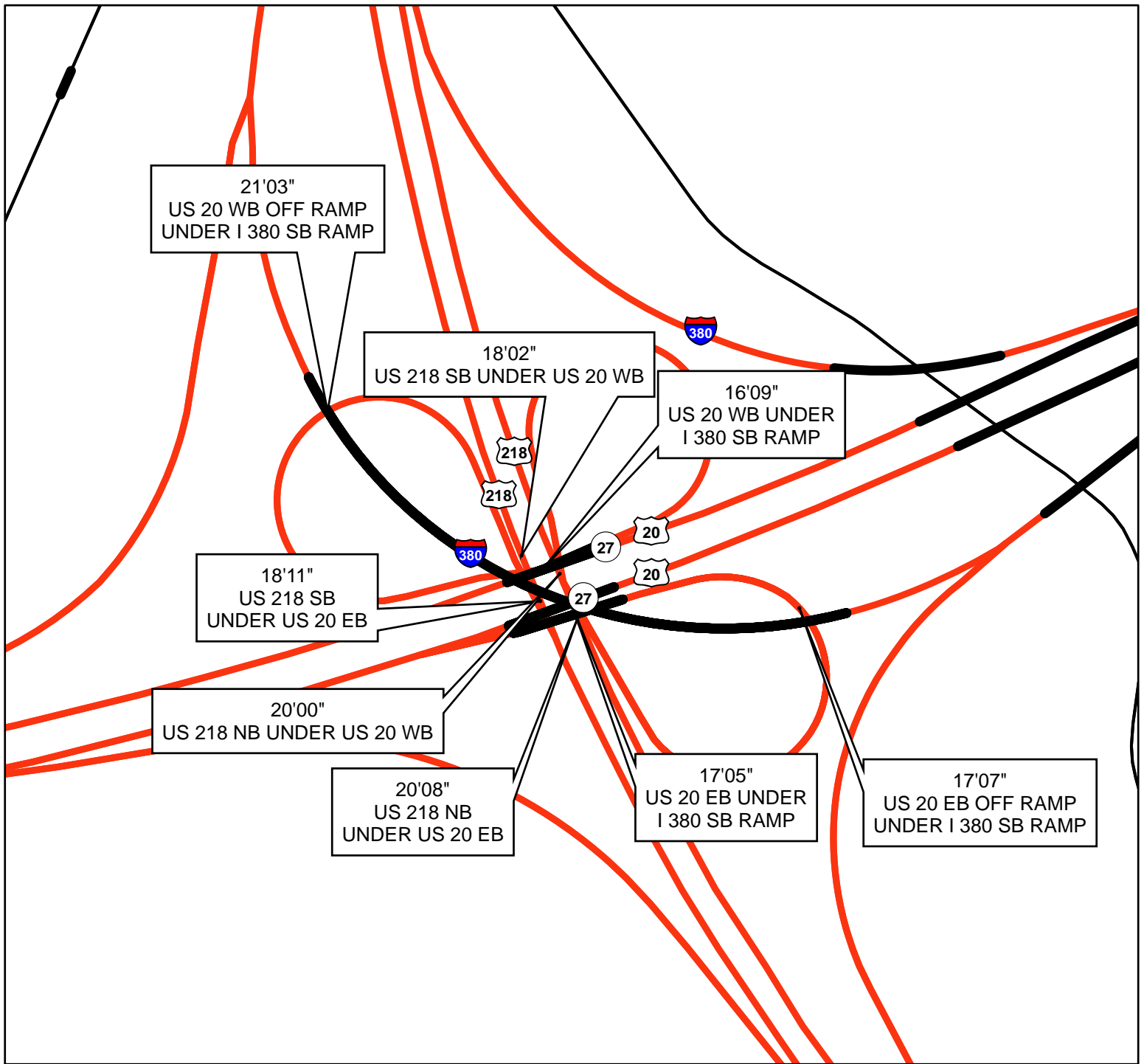


INDEX OF INTERCHANGE DIAGRAMS

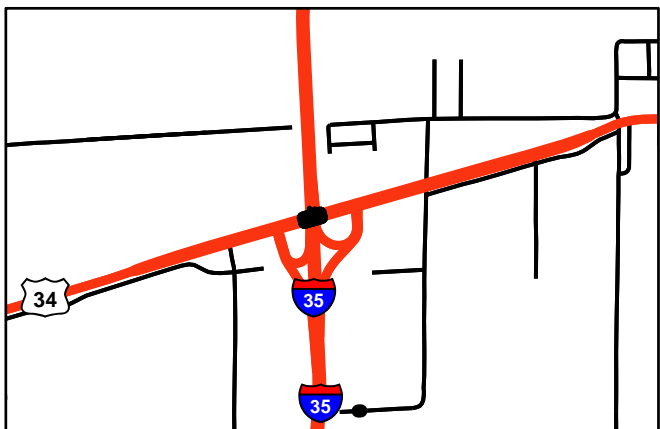
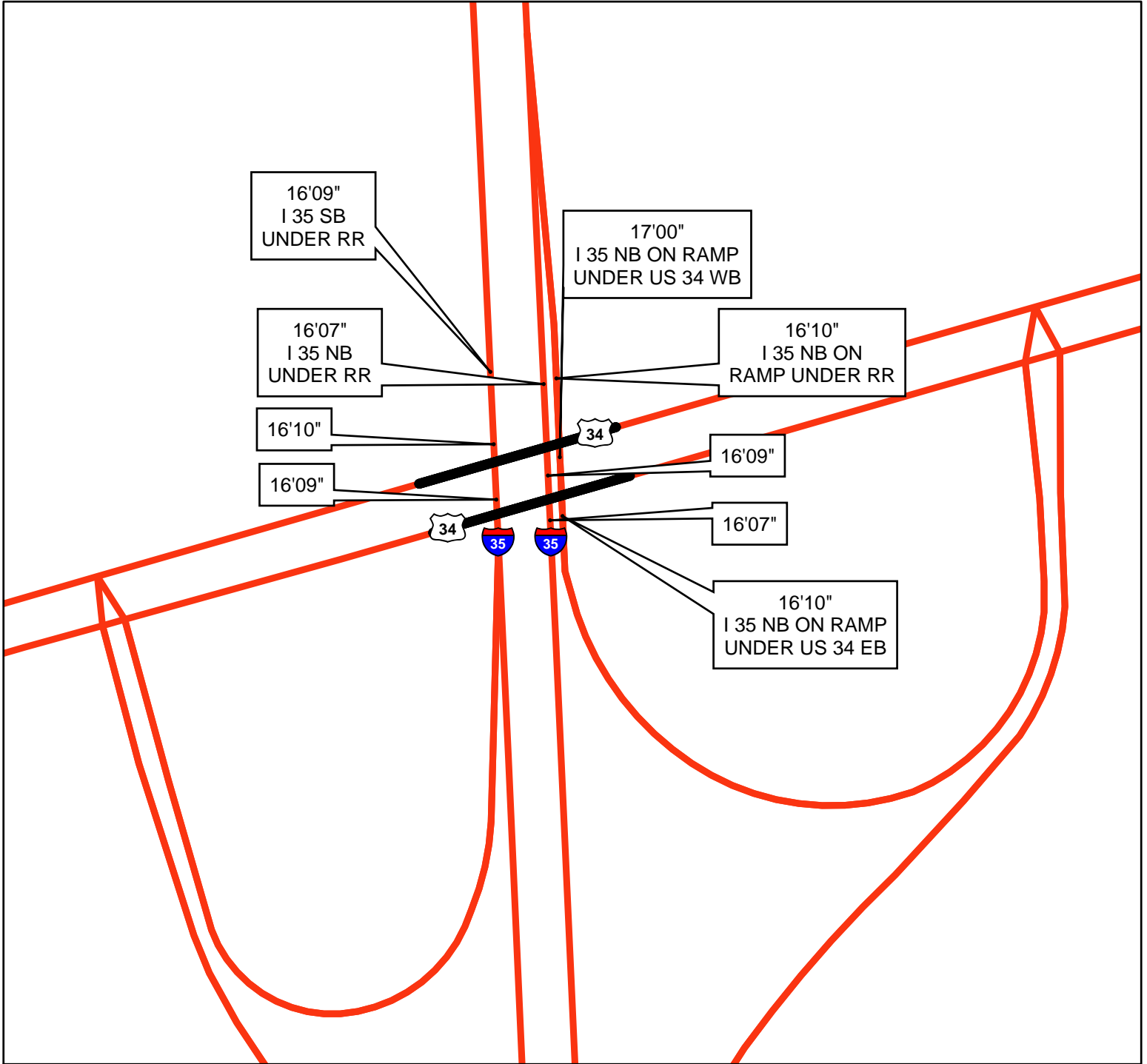
1. Black Hawk County – I 380/IA 27 & US 20
2. Black Hawk County – I 380, US 218 & US 20/IA 27
3. Clarke County – I 35 & US 34
4. Clinton County – US 30 & US 61 North
5. Clinton County – US 30 & US 61 South
6. Dubuque County – US 20 & US 52
7. Dubuque County – US 61/151 & US 52
8. Floyd County – US 18/US 218/IA 27 and IA 14
9. Hamilton County – I 35 & US 20
10. Hamilton County – I 35 & IA 175
11. Harrison County – I 29 & US 30
12. Jasper County – I 80, US 6 & IA 14
13. Jasper County – US 65, IA 330 & IA 117
14. Jefferson County – US 34/IA 163 & IA 1
15. Johnson County – I 80 & I 380/US 218/IA 27
16. Johnson County – I 80 & IA 965
17. Lee County – US 218 & IA 27
18. Linn County – US 30/218 & IA 100
19. Louisa County – US 61 & IA 92
20. Mills County – US 34 & US 59
21. Polk County – I 35 & IA 5
22. Polk County – I 35/80 & IA 141
23. Polk County – I 35, I 80 & I 235 North East Mixmaster
24. Polk County – I 35, I 80 & I 235 South West Mixmaster
25. Polk County – I 80, US 6, US 65 & IA 330
26. Polk County – US 65 & IA 5 East
27. Pottawattamie County – US 59 & IA 92
28. Pottawattamie County – I 29 & I 80/US 6 East
29. Pottawattamie County – I 29, I 80 & US 6 West
30. Pottawattamie County – I 29 & US 275/IA 92
31. Pottawattamie County – I 29, I 480 & US 6
32. Pottawattamie County – I 29 & I 880
33. Pottawattamie County – I 80 & I 880
34. Scott County – IA 461 & IA 22/Rockingham Road
35. Scott County – I 80, US 61 & IA 461/Brady Street
36. Scott County – I 80 & US 67
37. Scott County – I 80 & I 74
38. Scott County – I 80/US 61 & IA 130/Northwest Boulevard
39. Scott County – I 80, I 280, US 6 & US 61
40. Story County – I 35 & US 30
41. Story County – US 30 & US 65
42. Story County – US 30 & US 69/Duff Avenue
43. Warren County – US 65, US 69 & IA 5 West
44. Woodbury County – I 29 & IA 12 West
45. Woodbury County – I 29, IA 12 & US 77
46. Woodbury County – IA 29 & IA 12 East
47. Woodbury County – I 129/US 20/US 75, I 29 & IA 376
48. Woodbury County – IA 376 & IA 12



Black Hawk County
I 380/IA 27 & US 20
Exits 65 & 238
FHWA: 604930, 604935, 604940

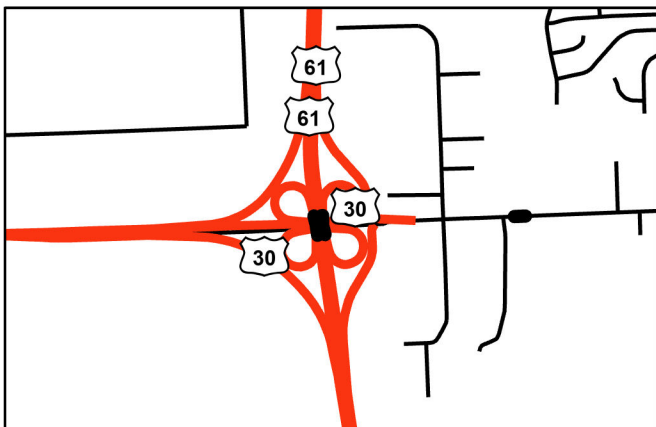
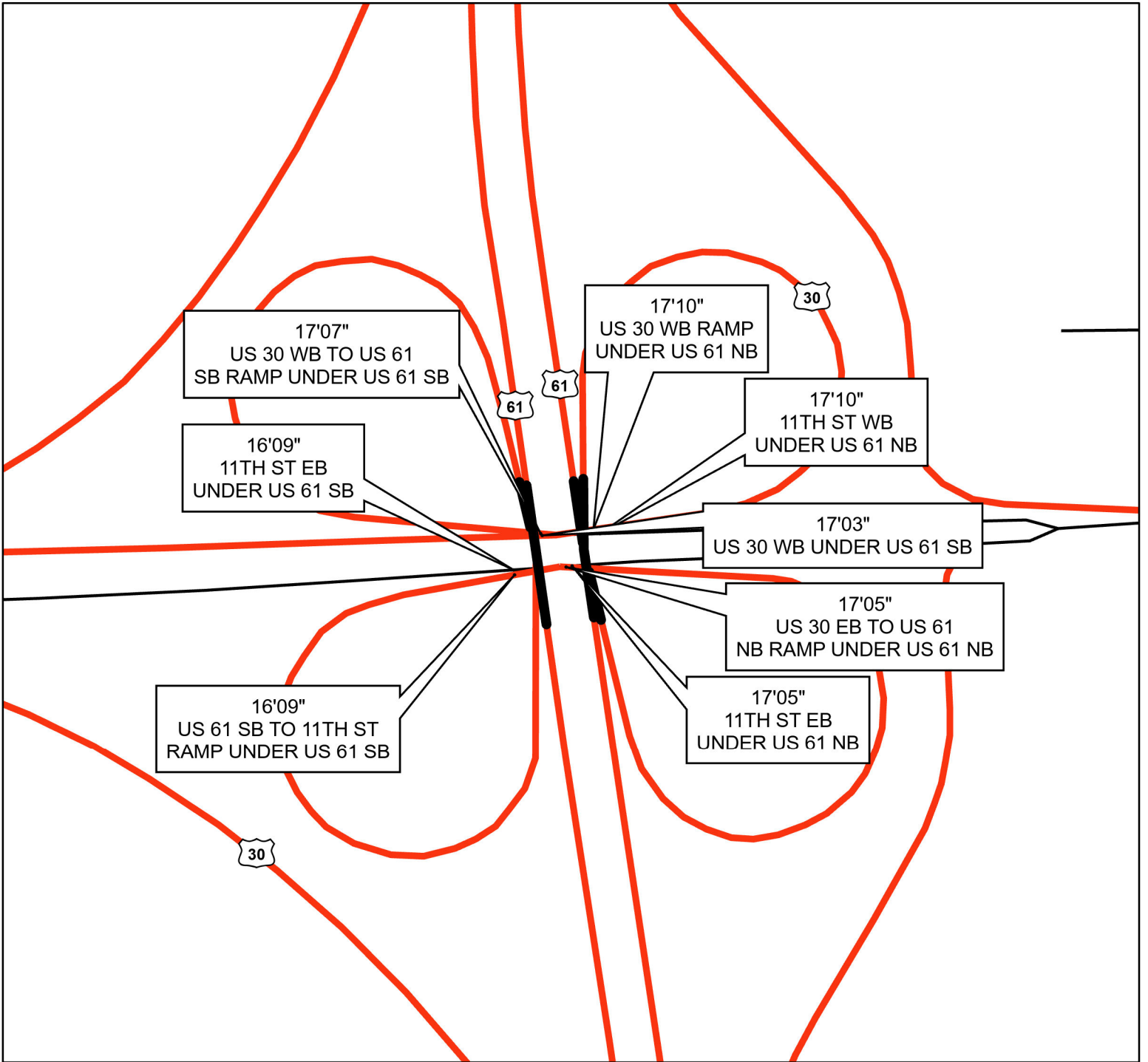


Black Hawk County
I 380, US 218 & US 20/IA 27
Exits 71 & 232
FHWA: 605290, 605285, 604745

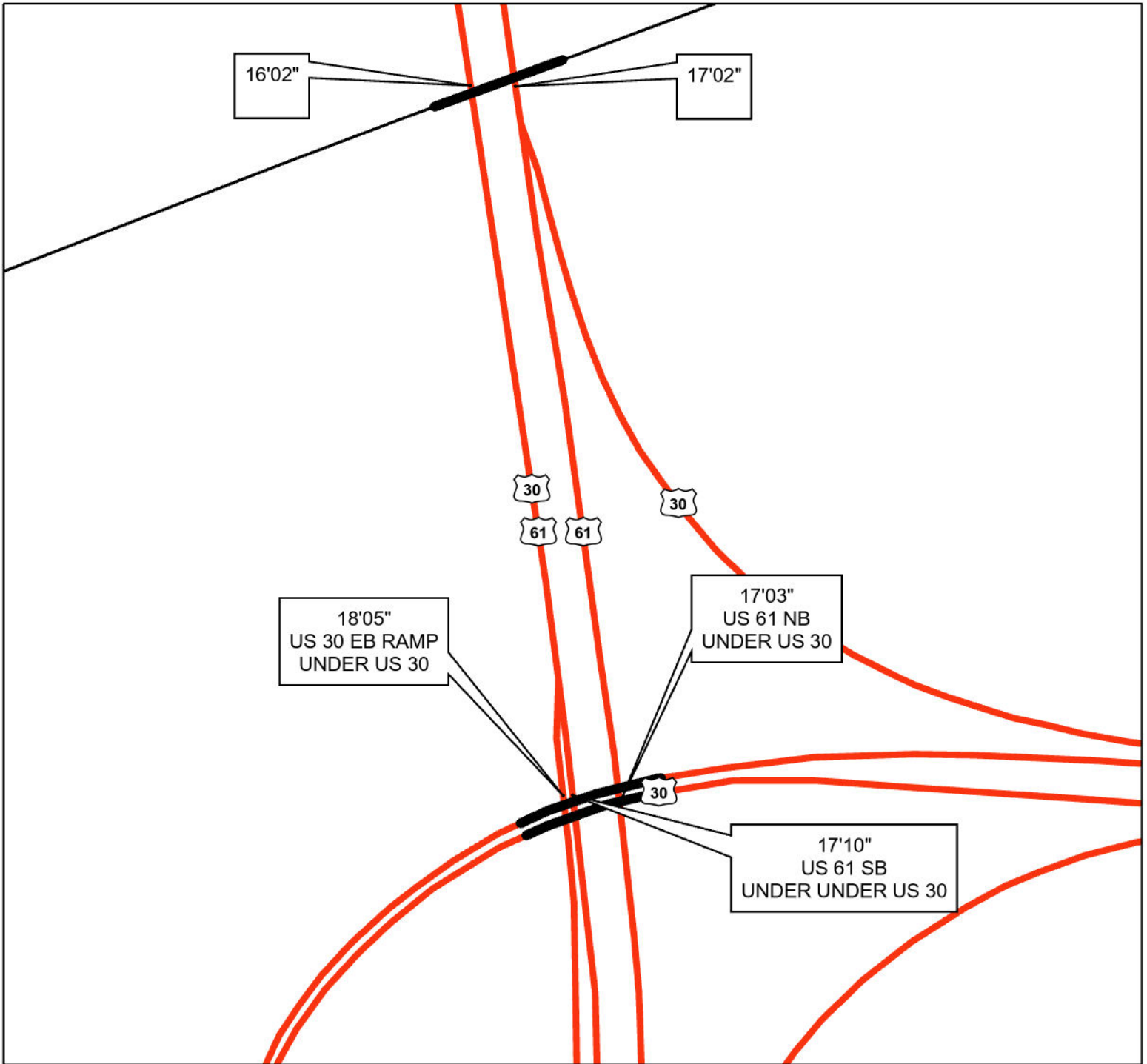


Clarke County
I 35 & US 34
Osceola
Exit 33

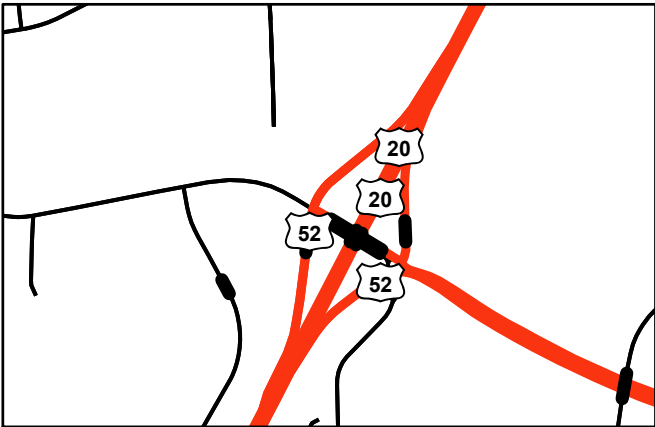
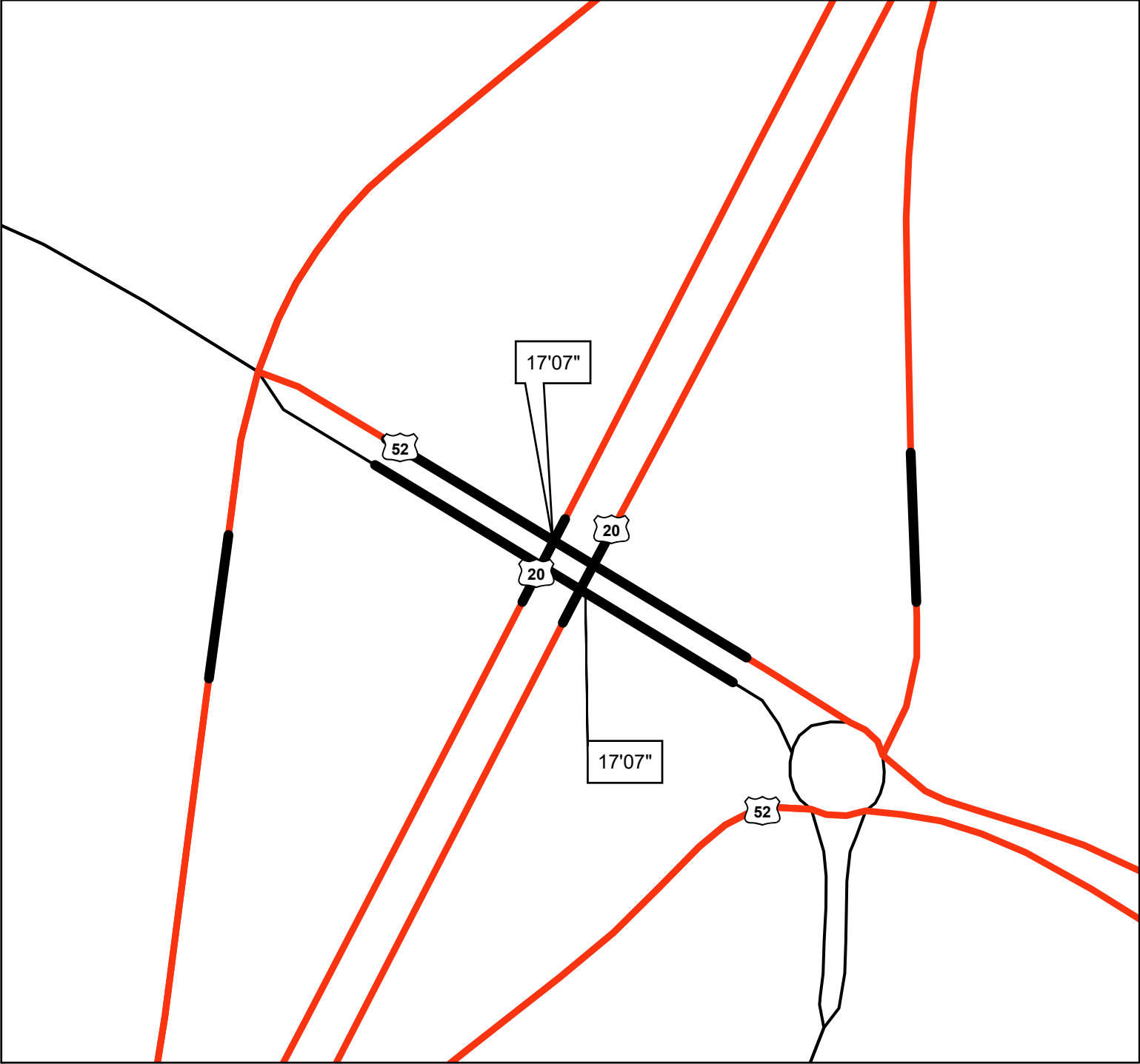
FHWA: 20021, 20031, 20180



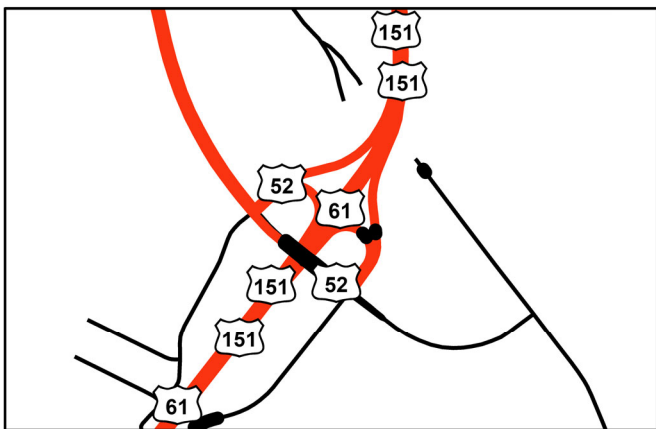
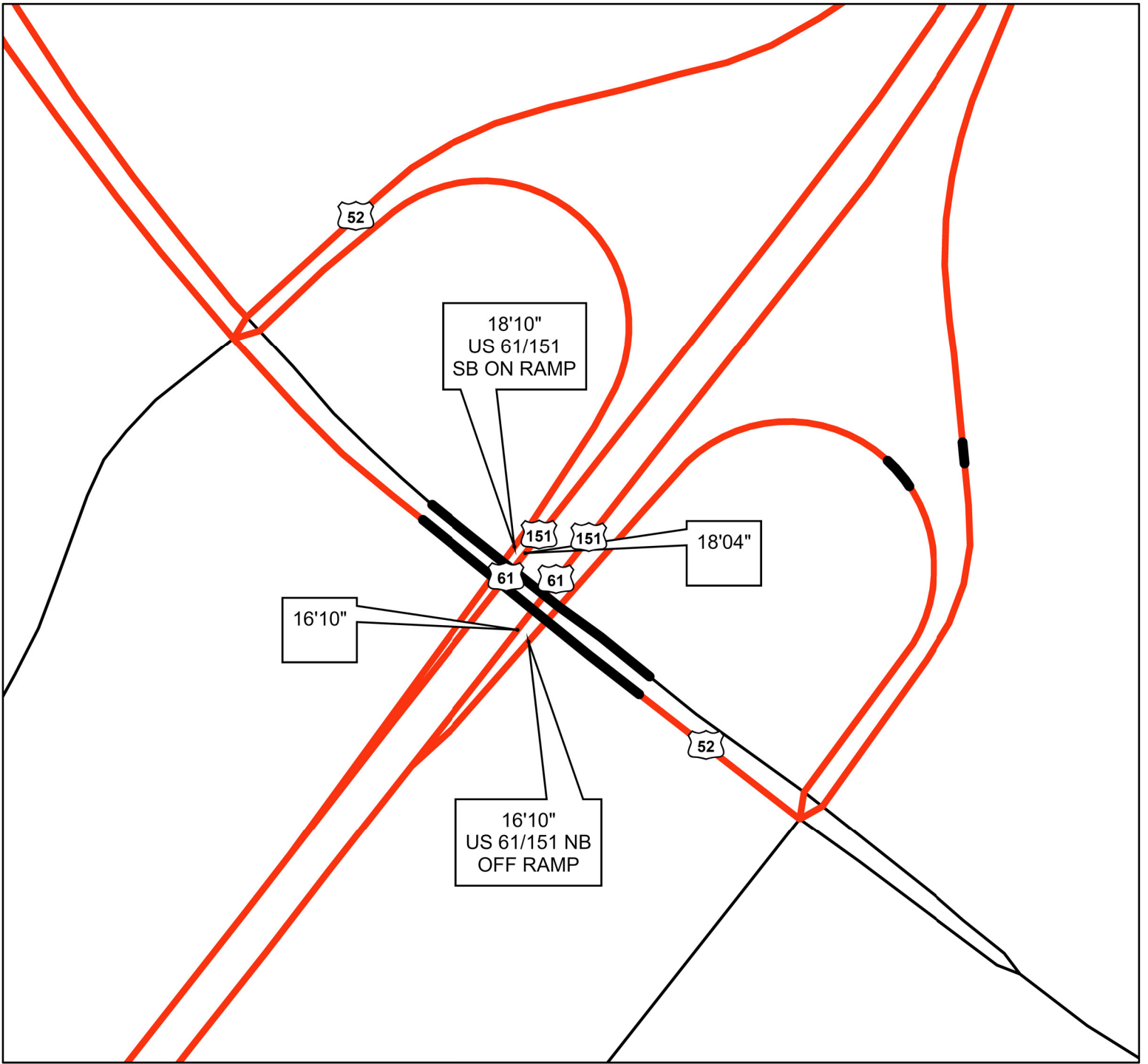
Clinton County
US 30 & US 61 (N)
Exit 311
FHWA: 602860, 602862



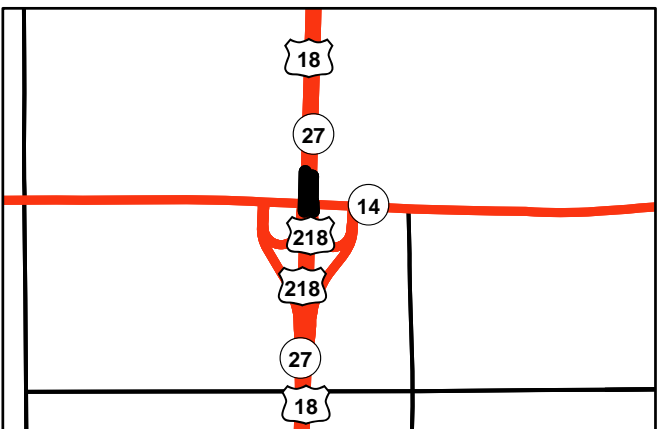
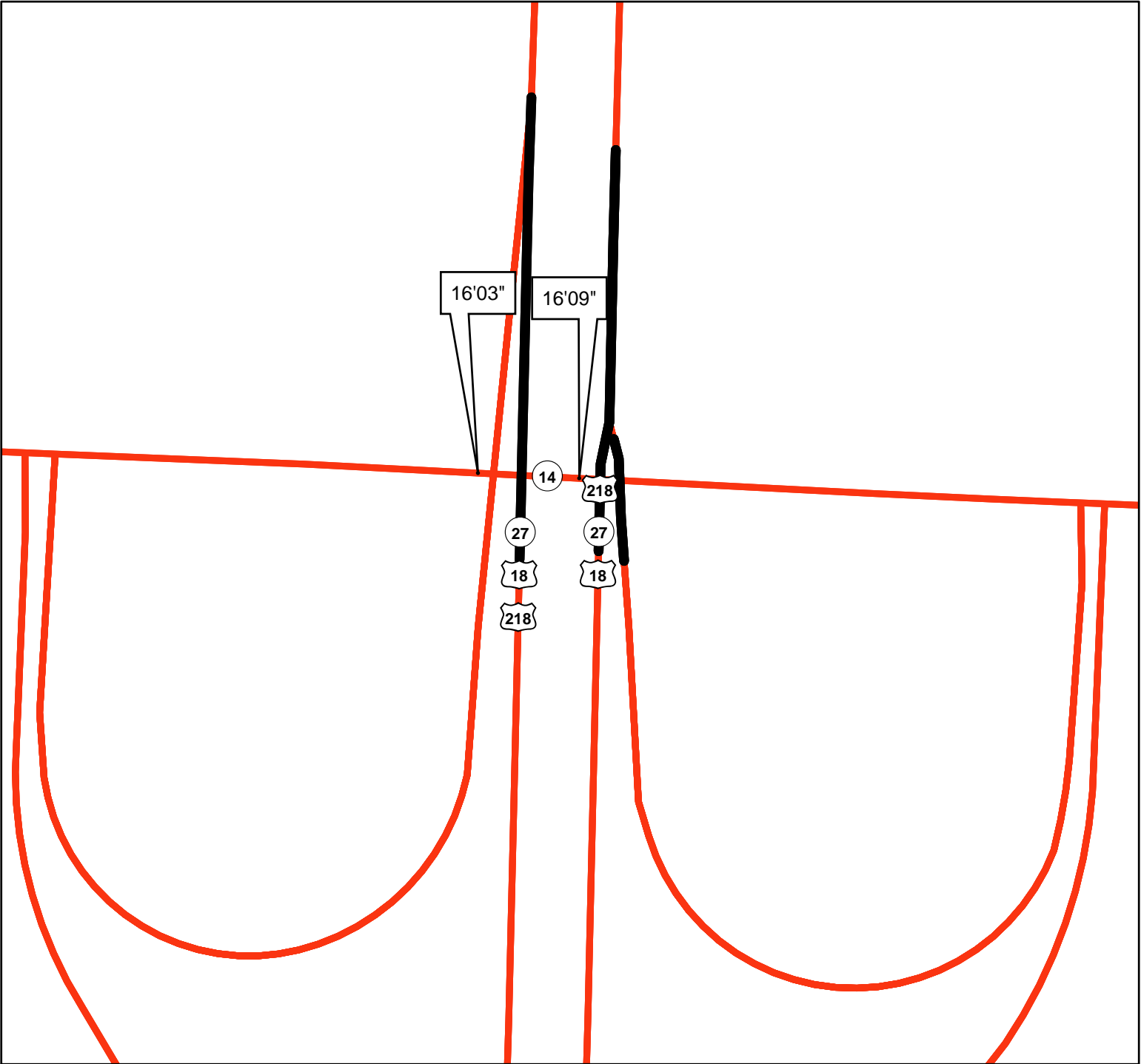
Clinton County
US 30 & US 61 (S)
Exit 312
FHWA: 607130, 607140



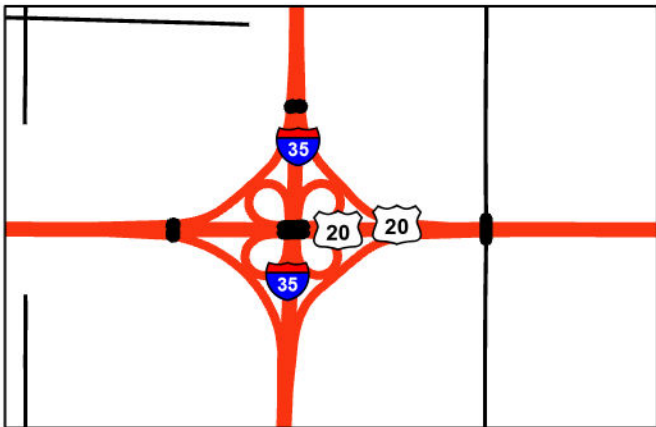
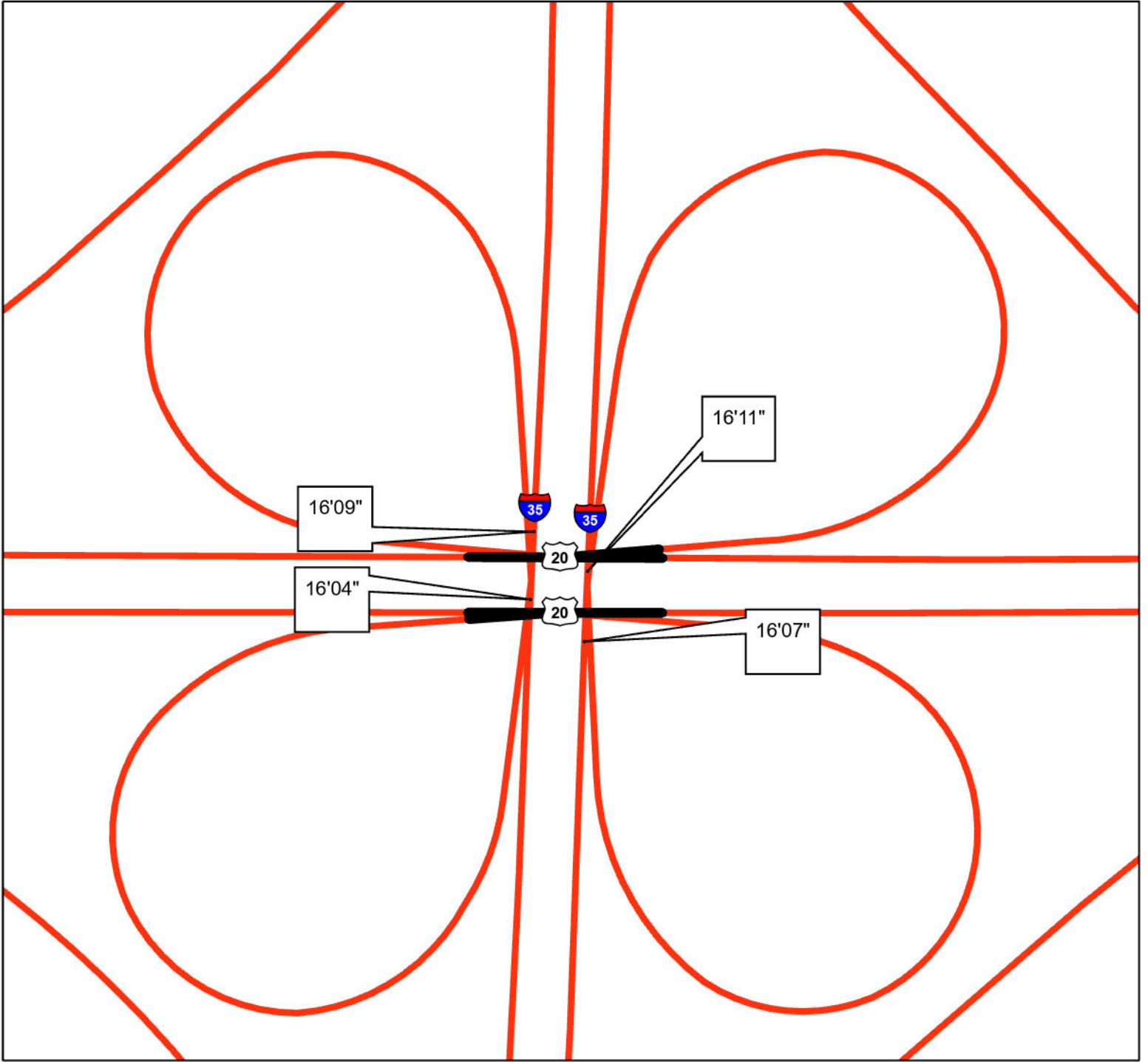
Dubuque County
US 20 & US 52
SW Arterial
Dubuque
Exit 314
FHWA: 700835



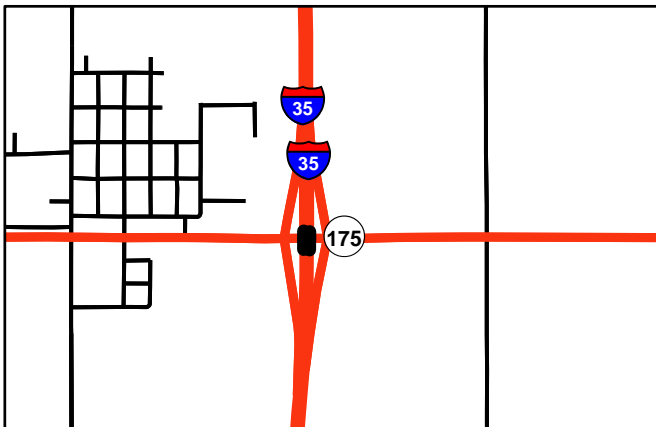
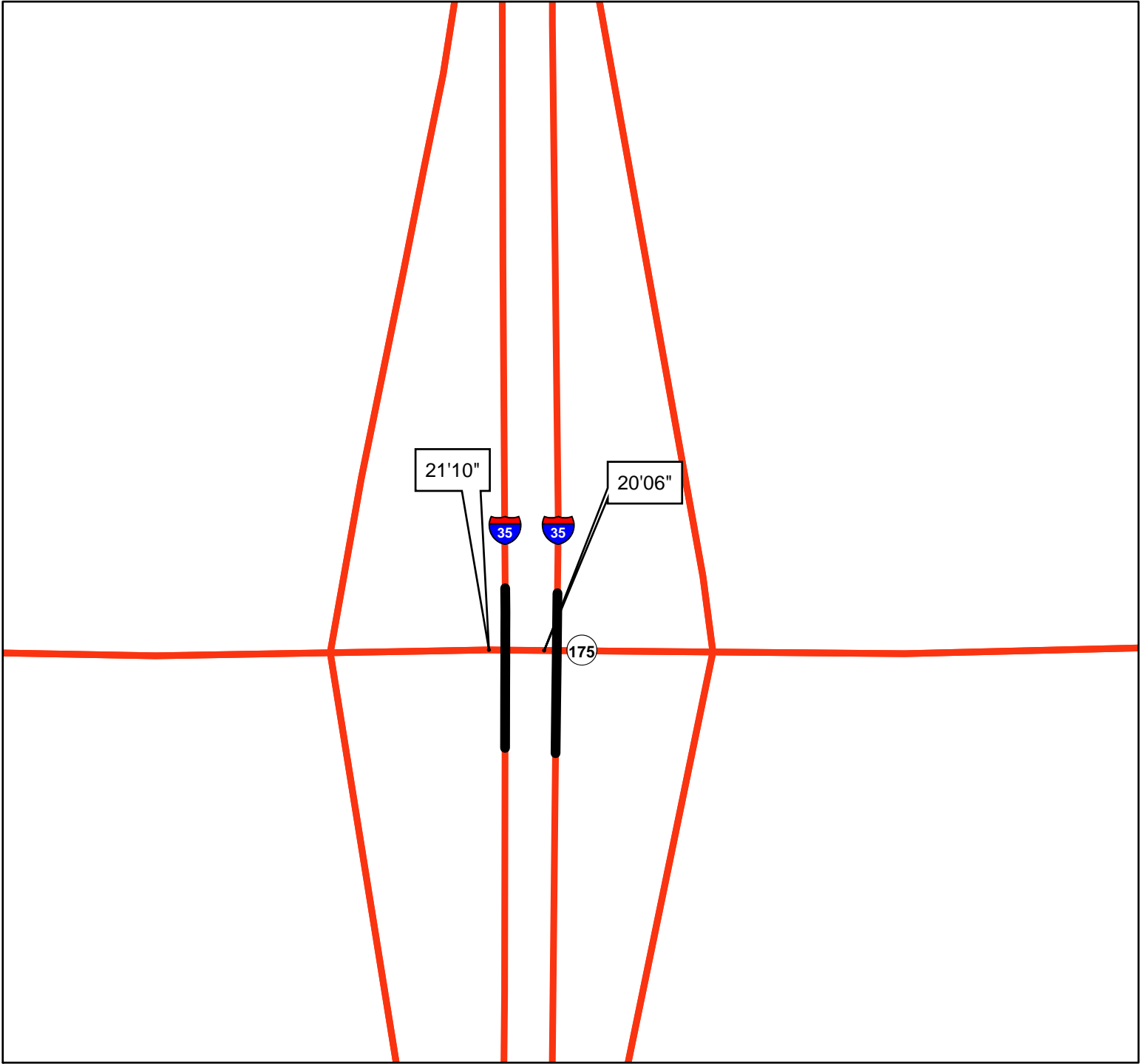
Dubuque County
US 61/151 & US 52
SW Arterial
Dubuque
Exit 184
FHWA: 700925



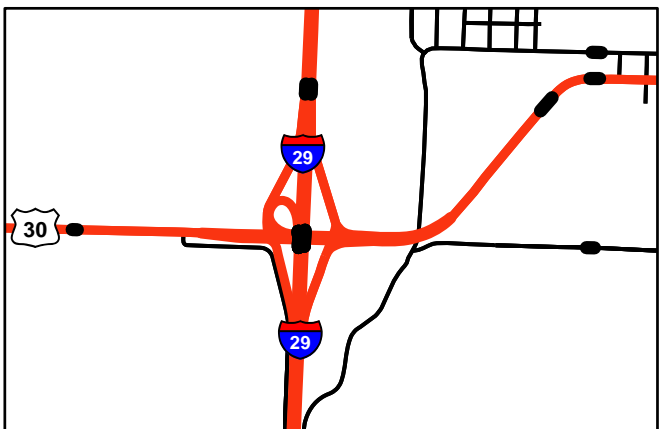
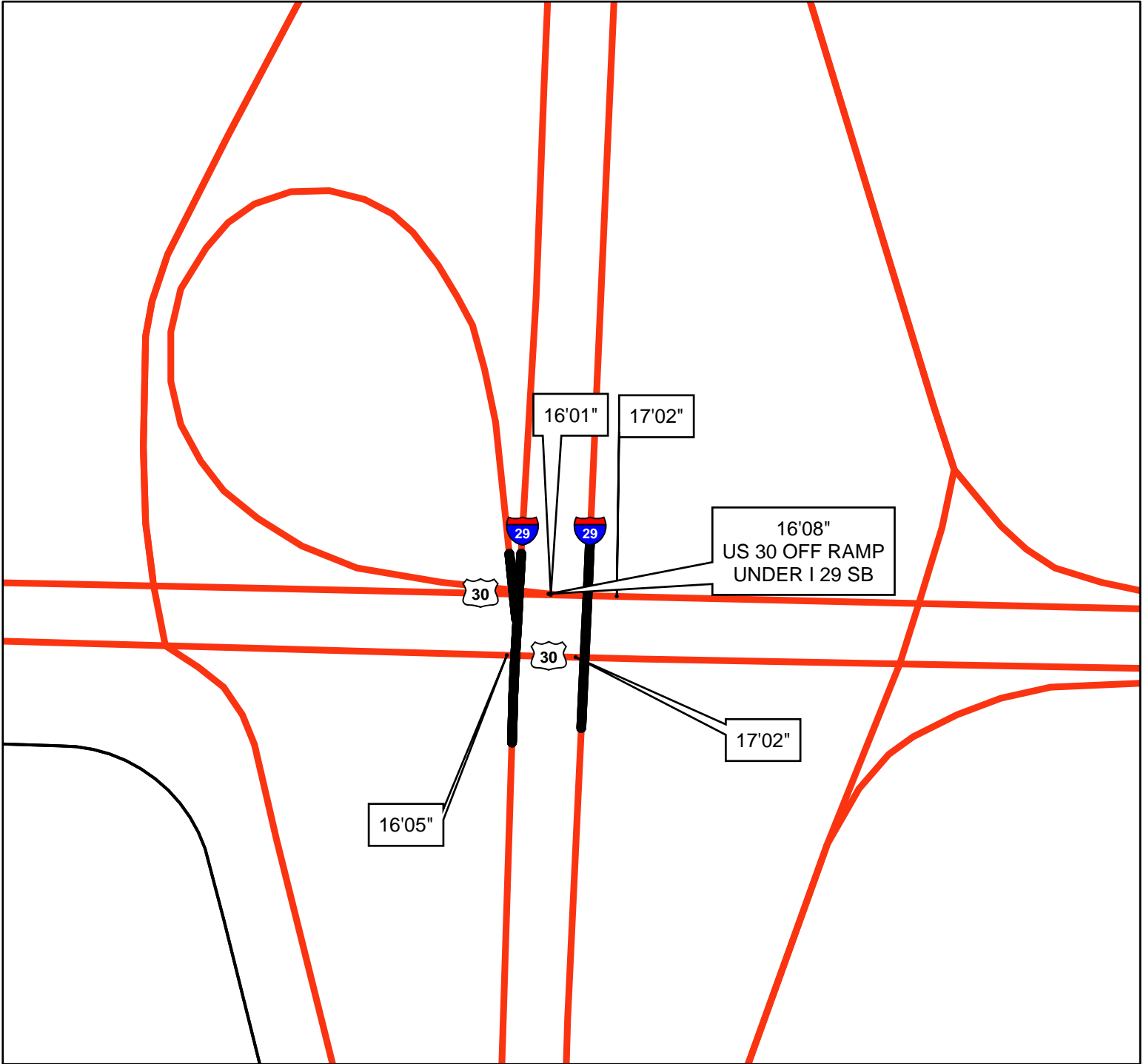
Floyd County
US 18/US 218/IA 27 & IA 14
Exit 214
FHWA: 607600, 607605



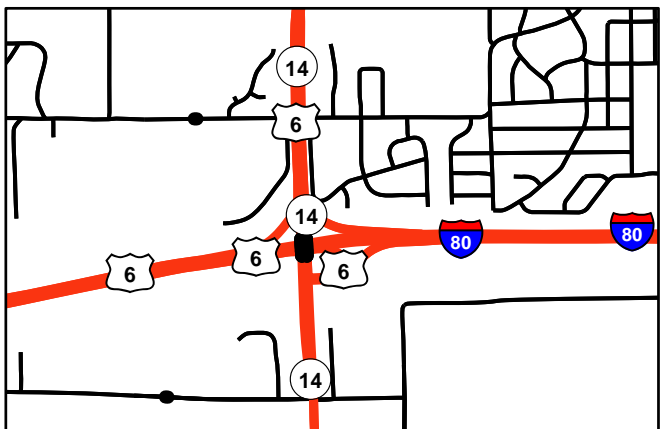
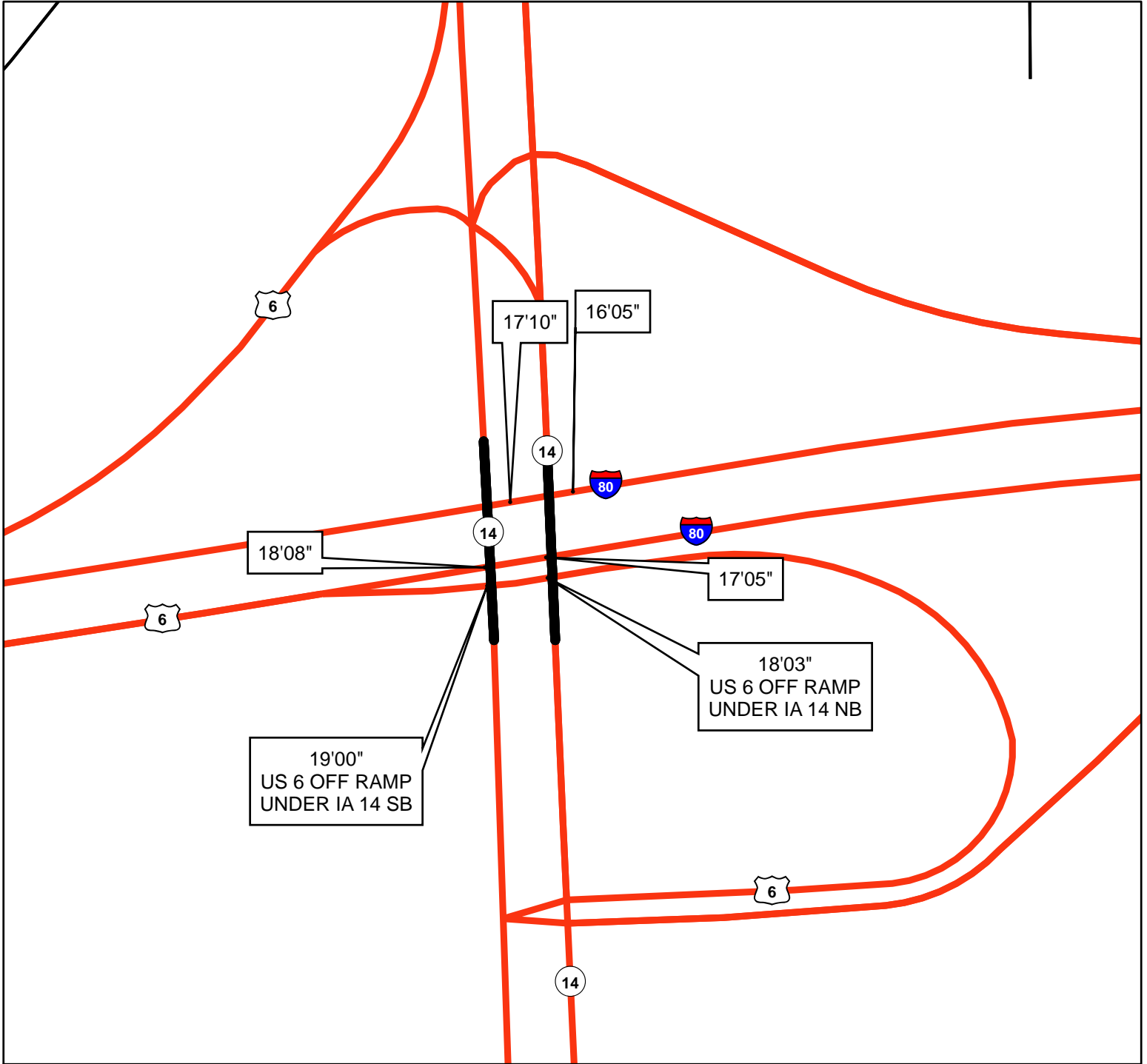
Hamilton County
I 35 & US 20
Webster City
Exits 142 & 153
FHWA: 26640, 26650



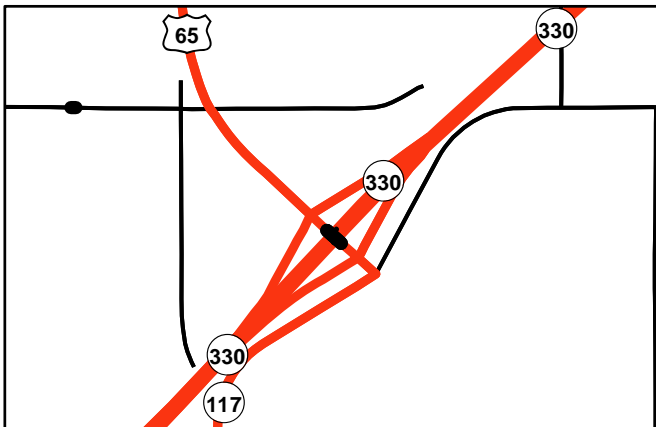
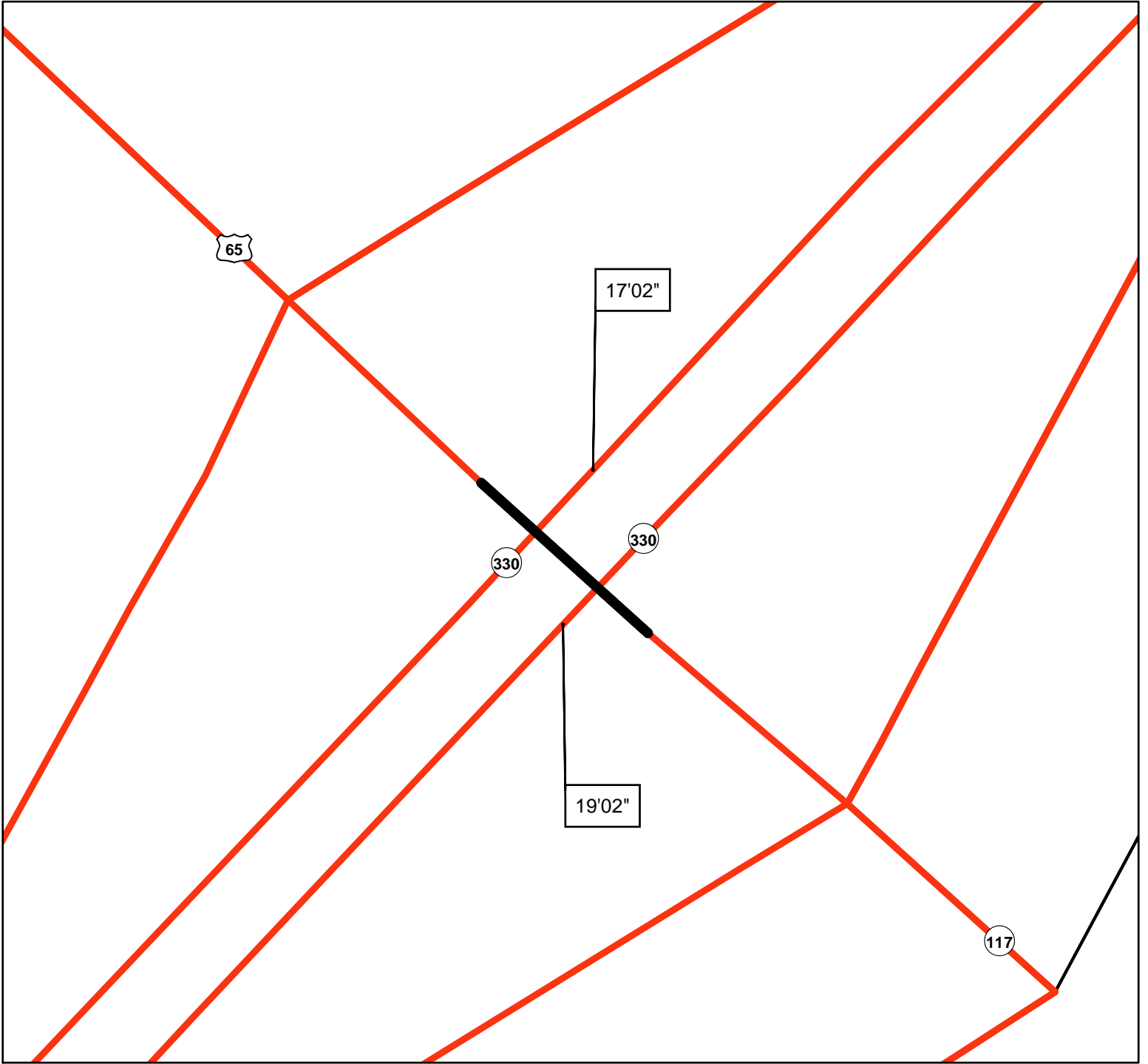
Hamilton County
I 35 & IA 175
Ellsworth/Jewell
Exit 133
FHWA: 26690, 26700



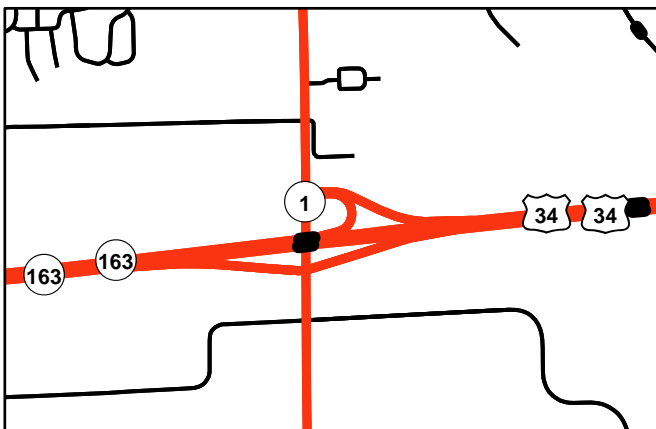
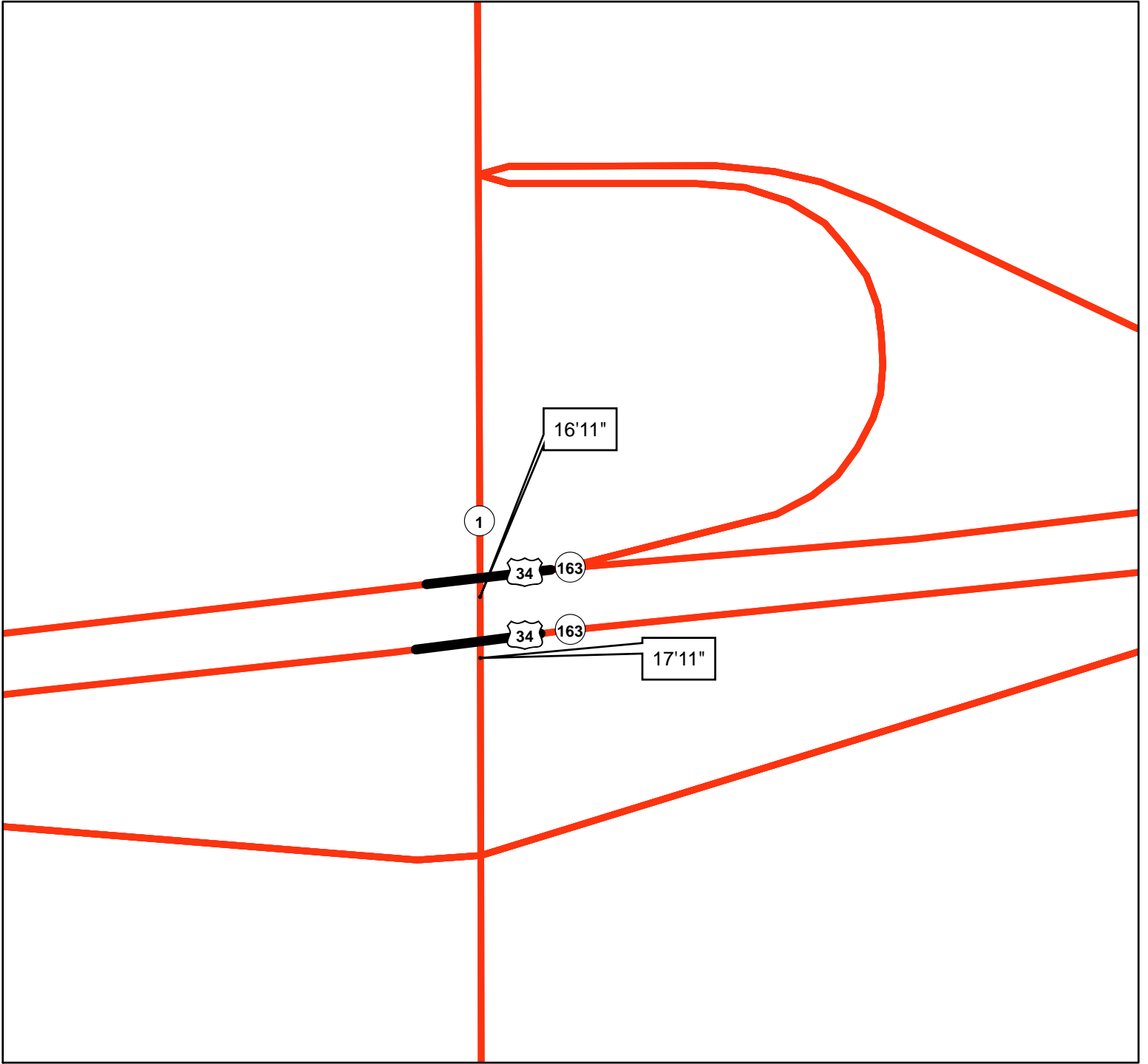
Harrison County
I 29 & US 30
Missouri Valley
Exit 75
FHWA: 28100, 28110



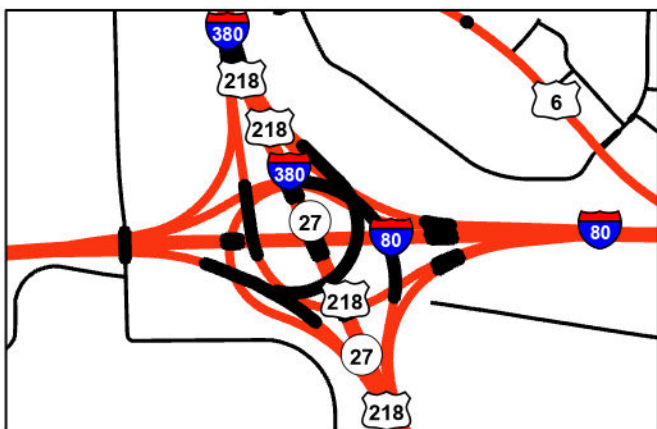
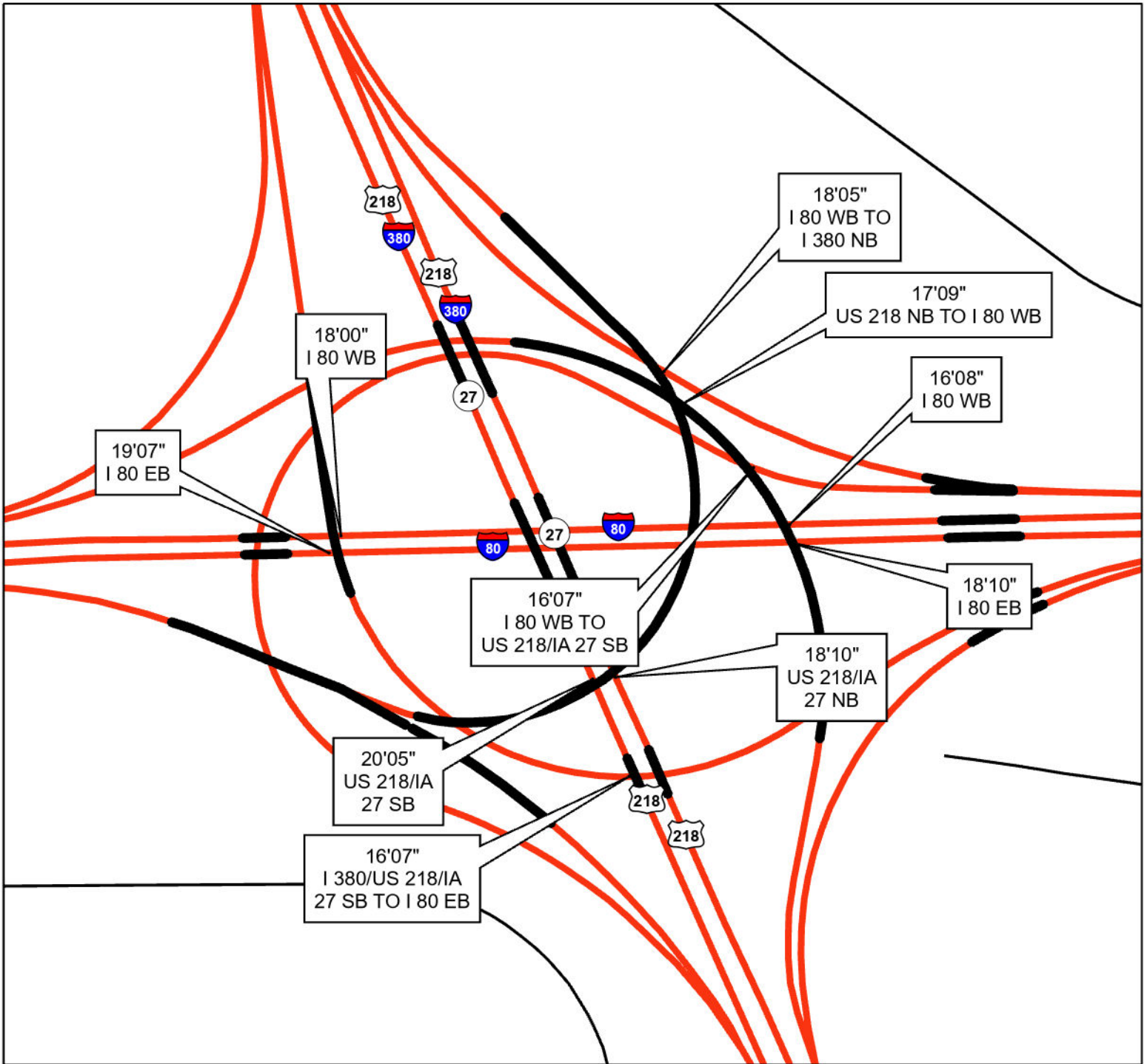
Jasper County
I 80, US 6 & IA 14
Newton, Monroe
Exit 164
FHWA: 30610, 30620



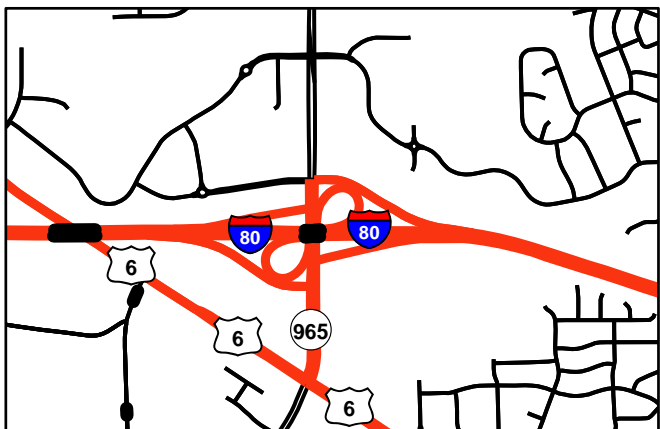
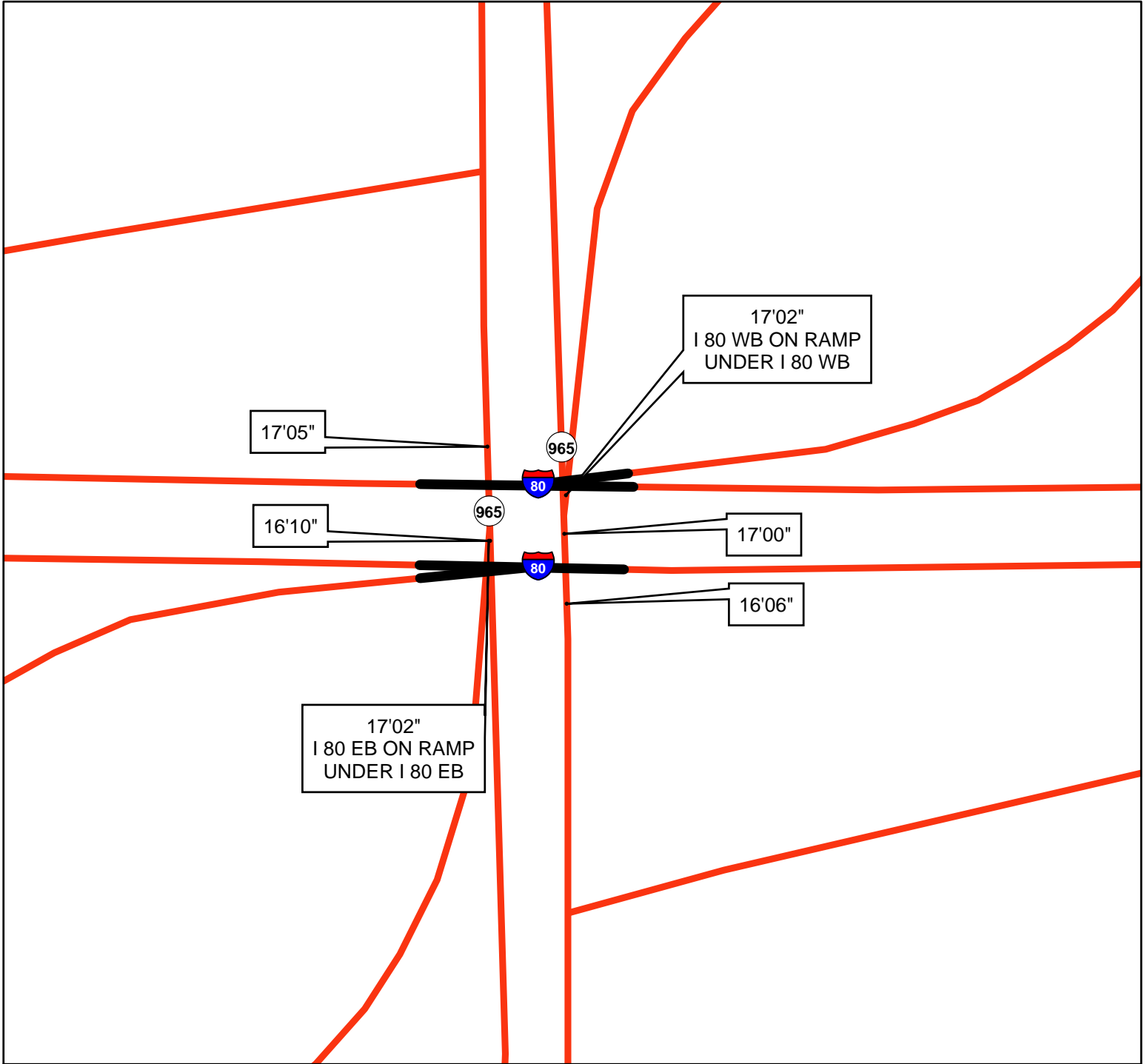
Jasper County
US 65, IA 330 & IA 117
Exit 98
FHWA: 700815



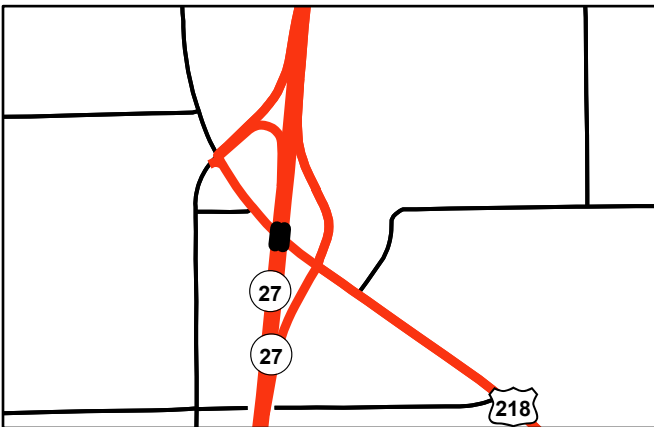
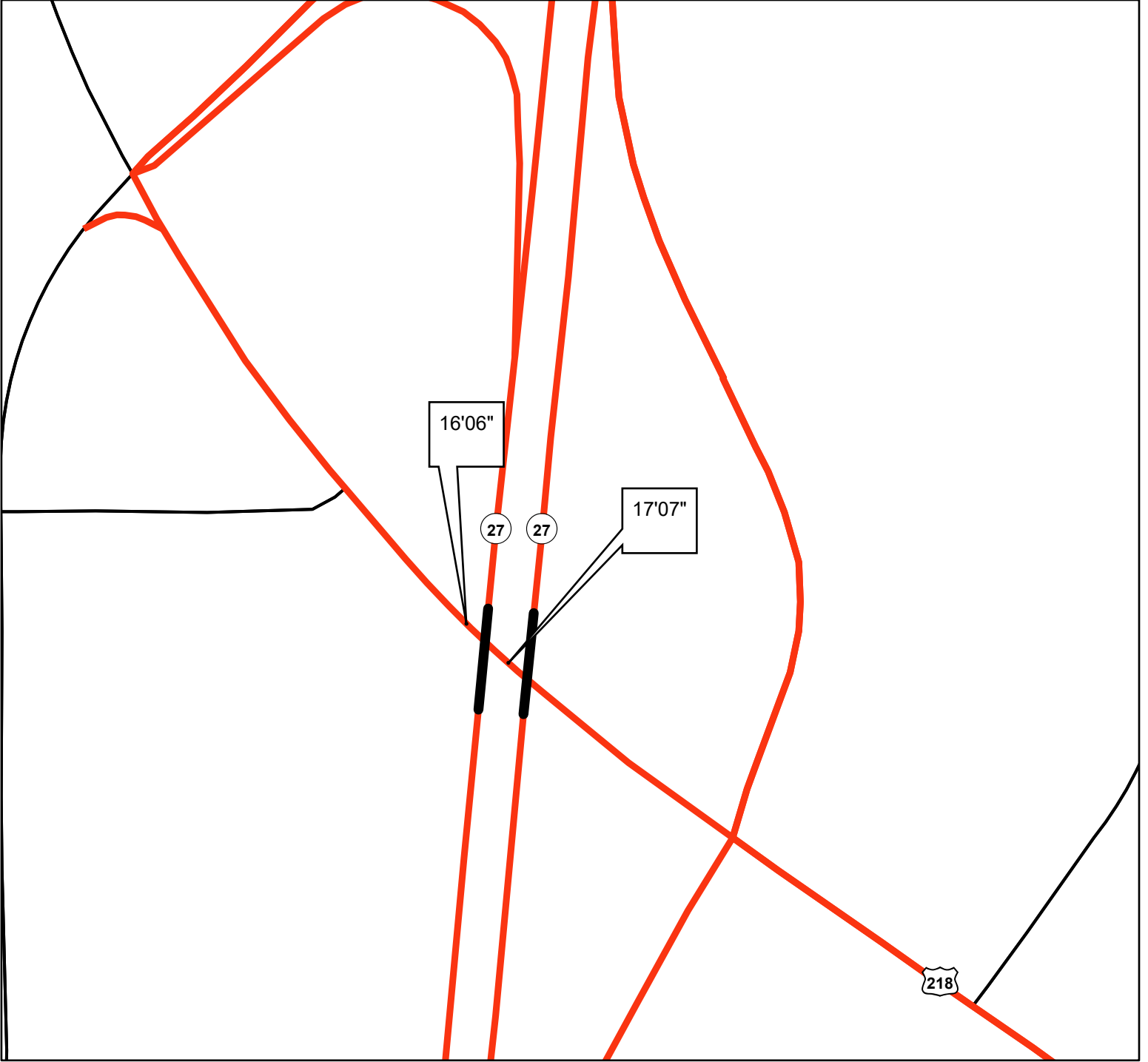
Jefferson County
US 34/IA 163 & IA 1 (Main St)
Fairfield
Exit 212
FHWA: 609875, 609870



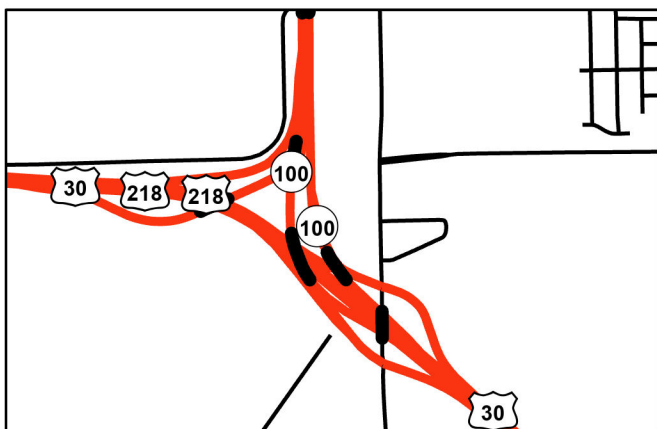
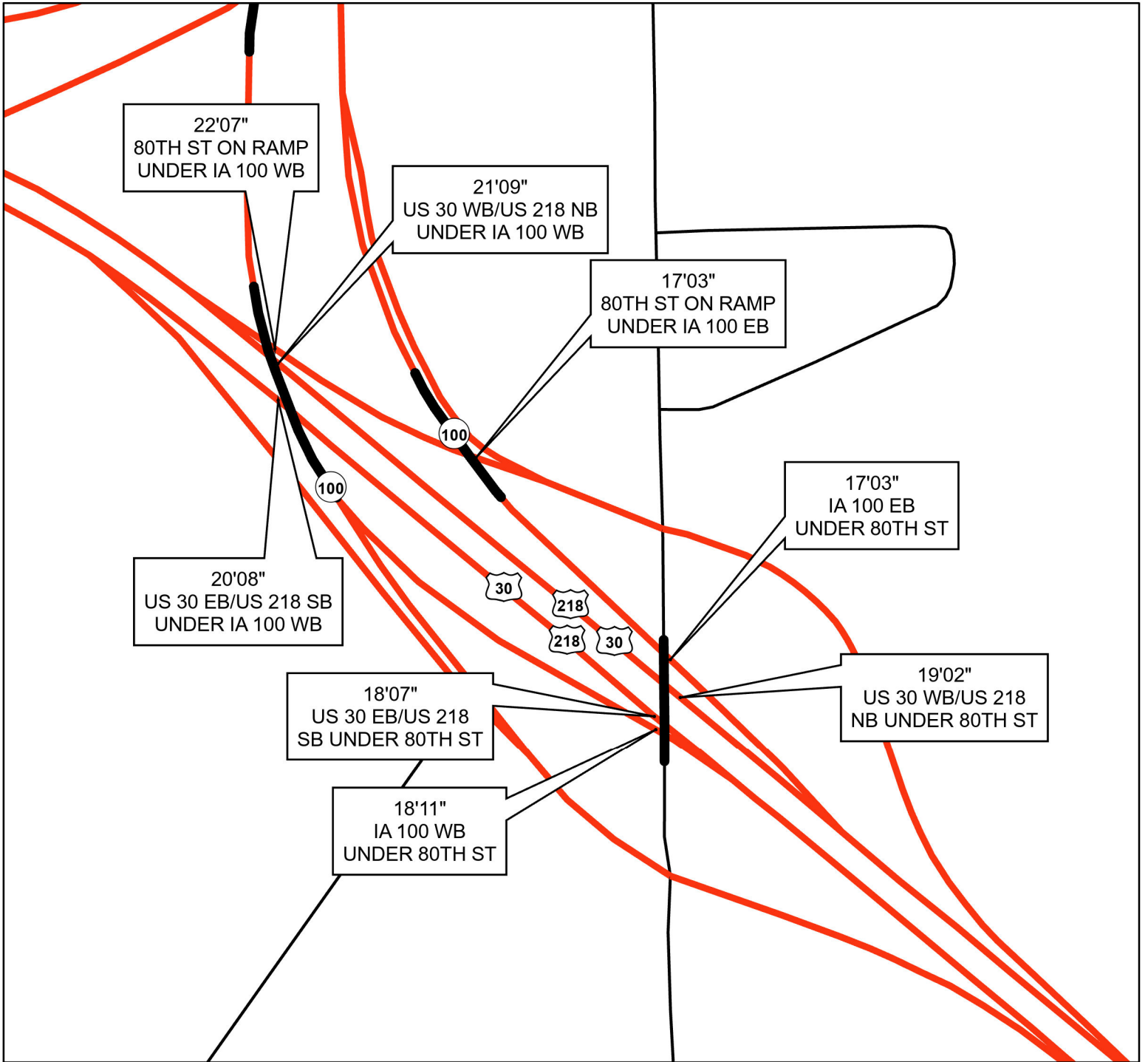
Johnson County
I 80 & I 380/US 218/IA 27
EXIT 239
FHWA:700735, 700720, 600361,
600351, 700695, 700690, 700745



Johnson County
I 80 & IA 965
Iowa City/Cedar Rapids
Exit 240
FHWA: 32030, 32040

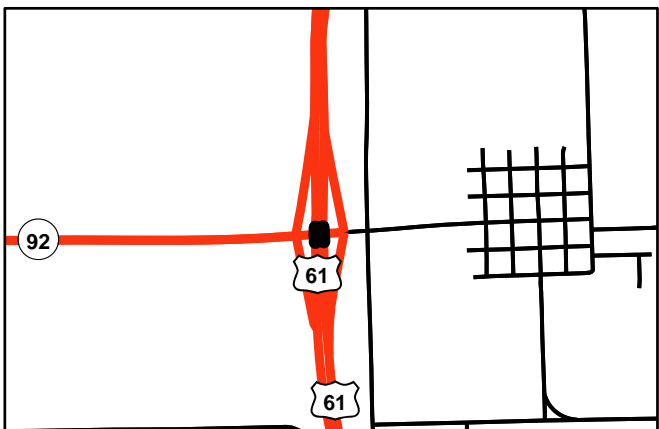
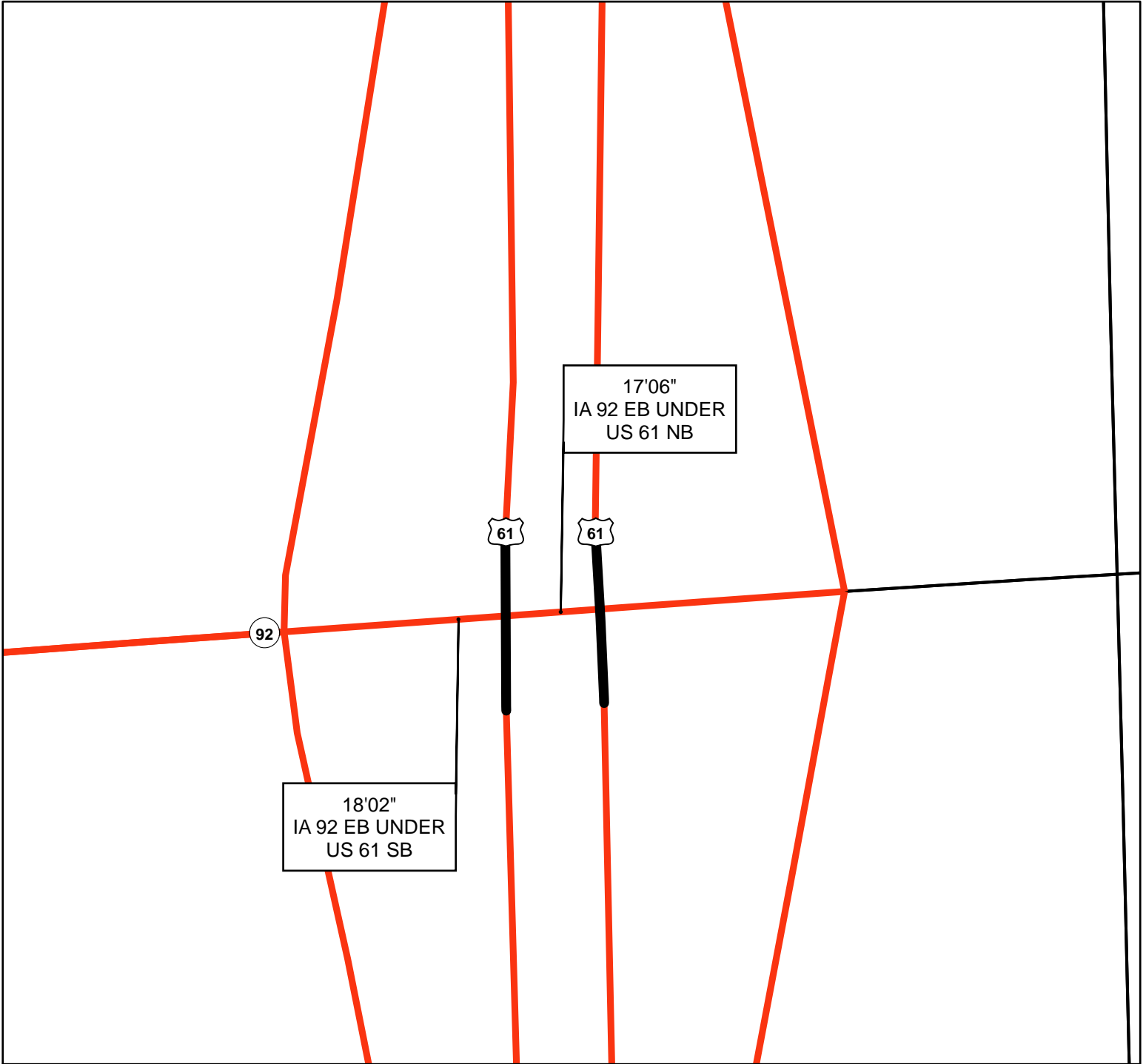


Lee County
US 218 & IA 27
Exits 18 & 10
FHWA: 607935, 607940

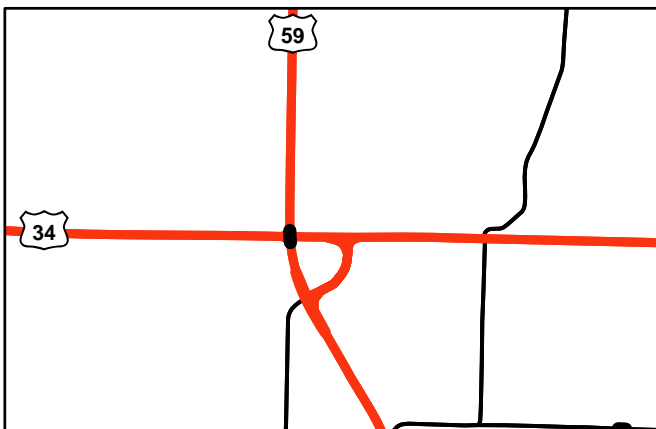
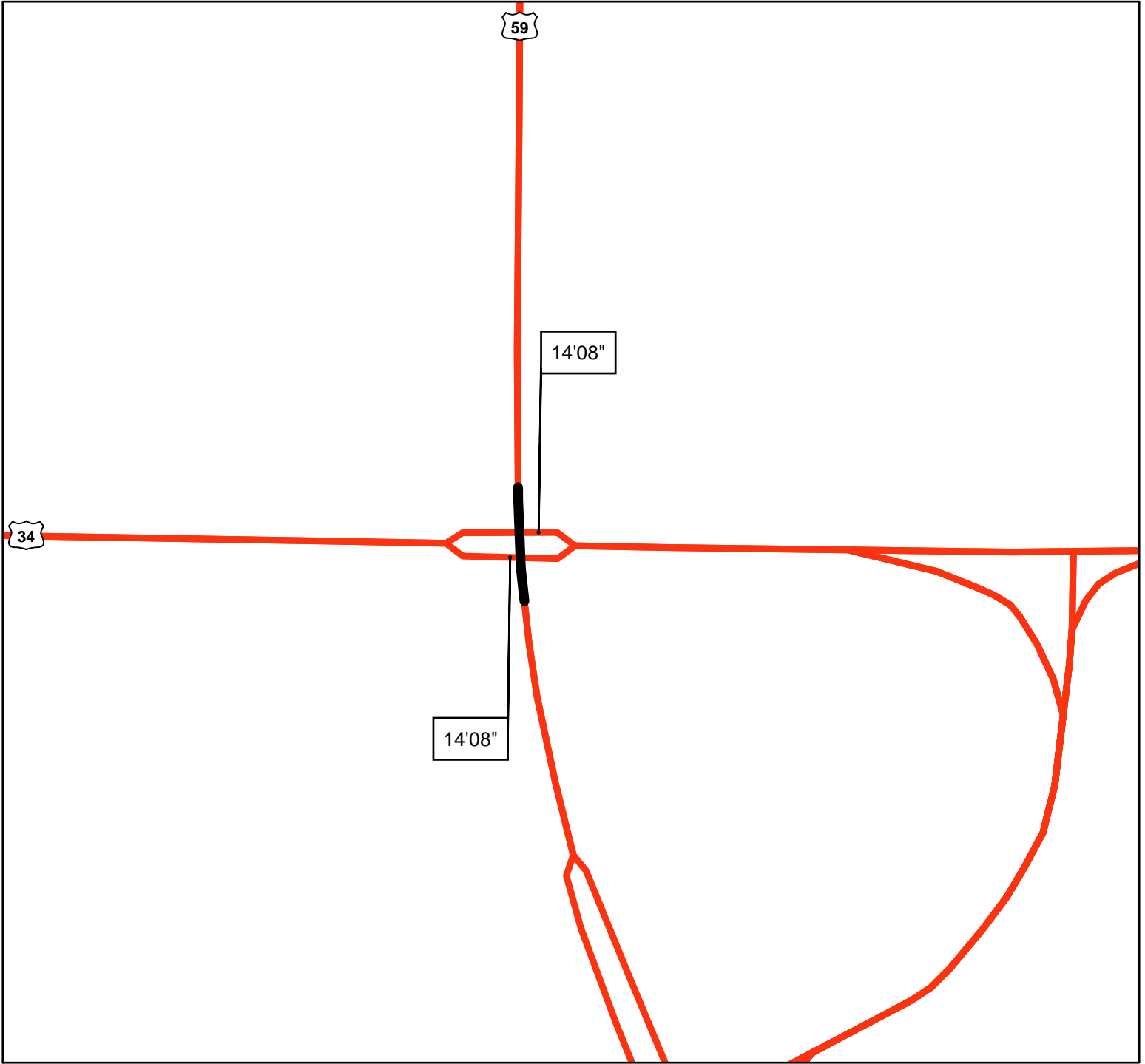


Linn County
US 30/218 & IA 100
Cedar Rapids
Exit 246

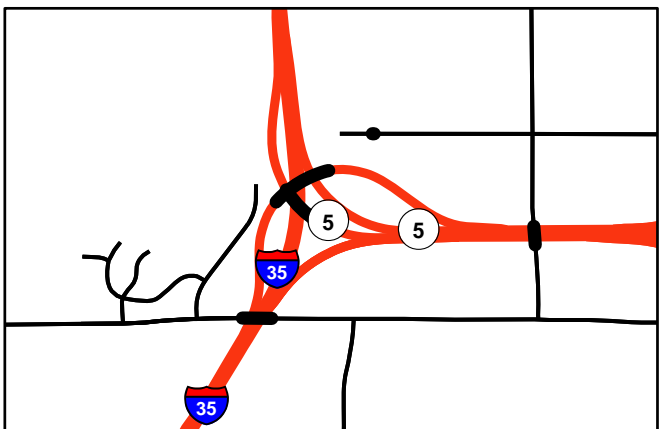
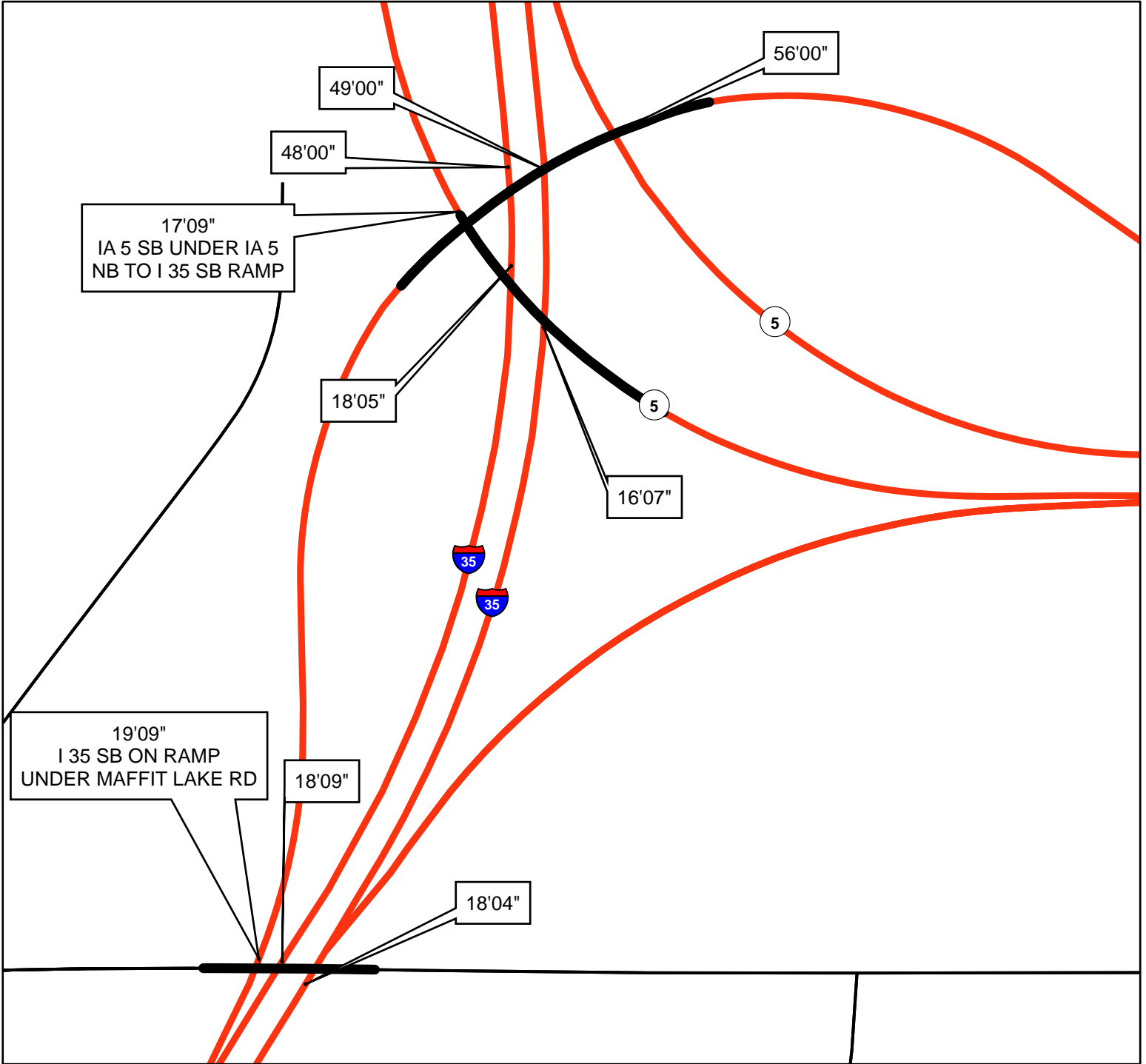
FHWA: 605686, 700585, 700590



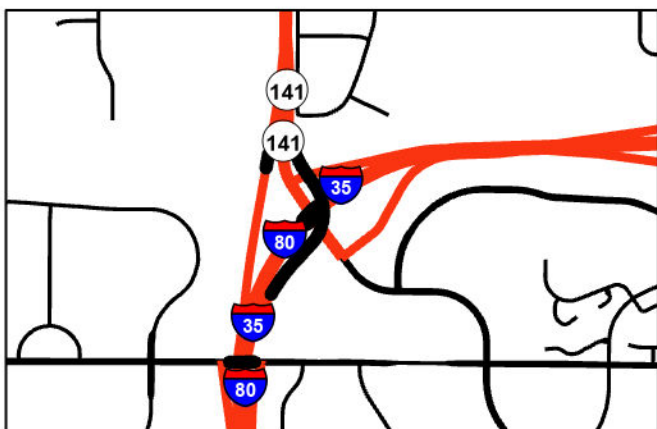
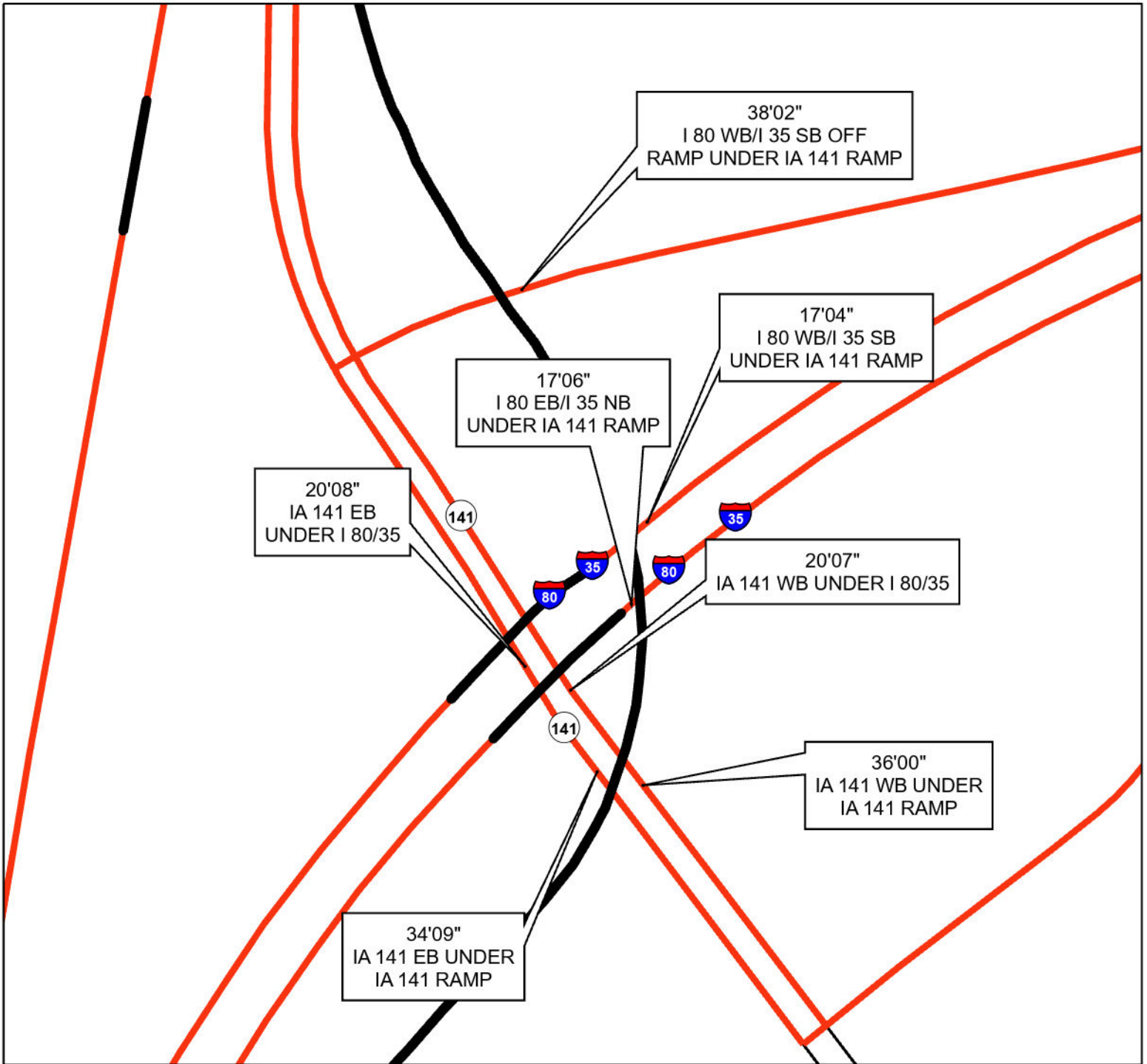
Louisa County
US 61 & IA 92
Grandview
Exit 74
FHWA: 700240, 700245



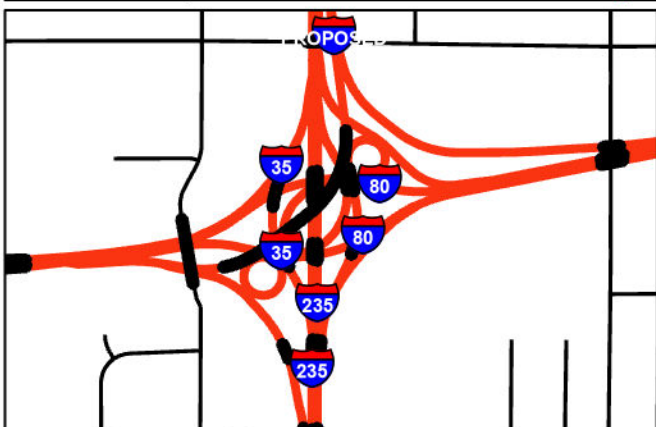
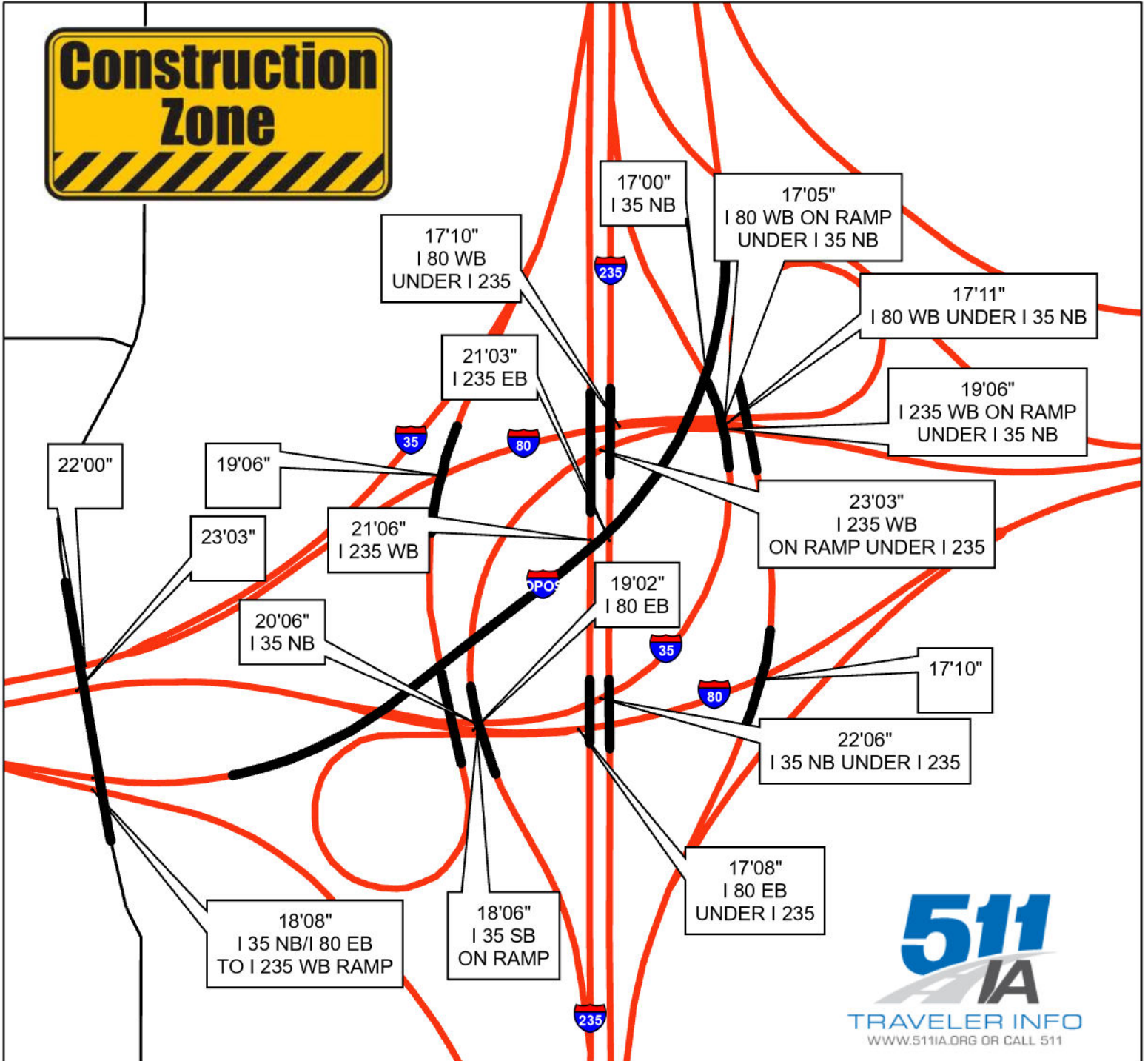
Mills County
US 34 & US 59
Emerson
FHWA: 35980



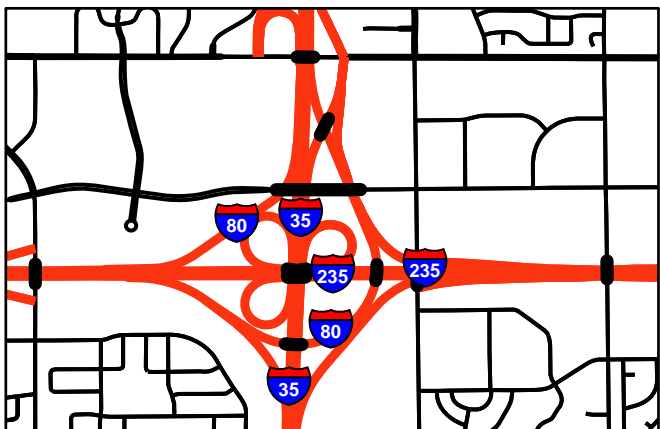
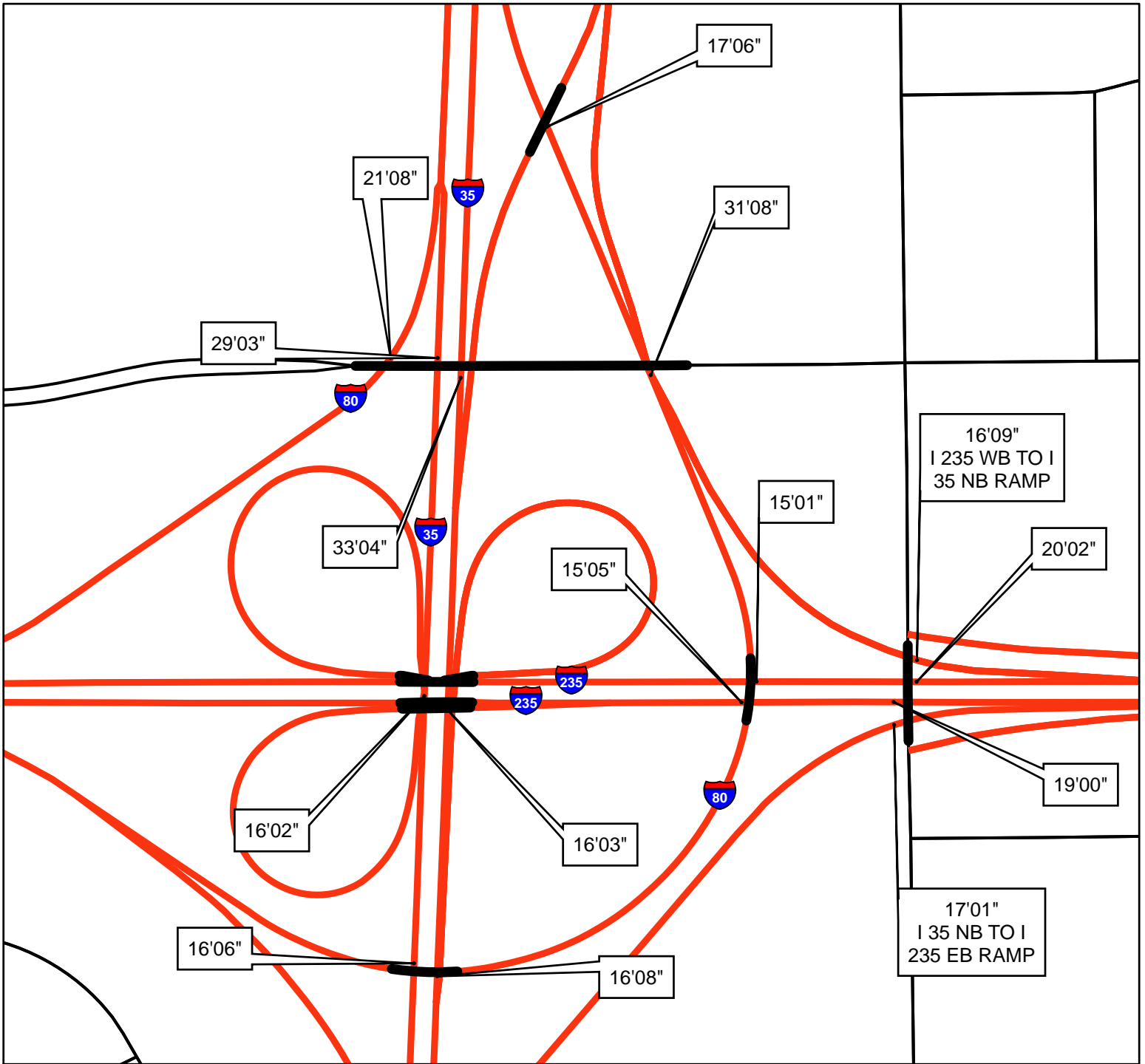
Polk County
I 35 & IA 5
Exit 68
FHWA: 608230, 608240, 608090



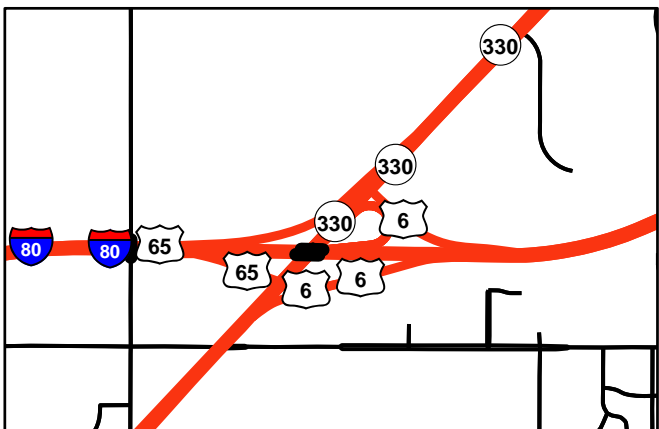
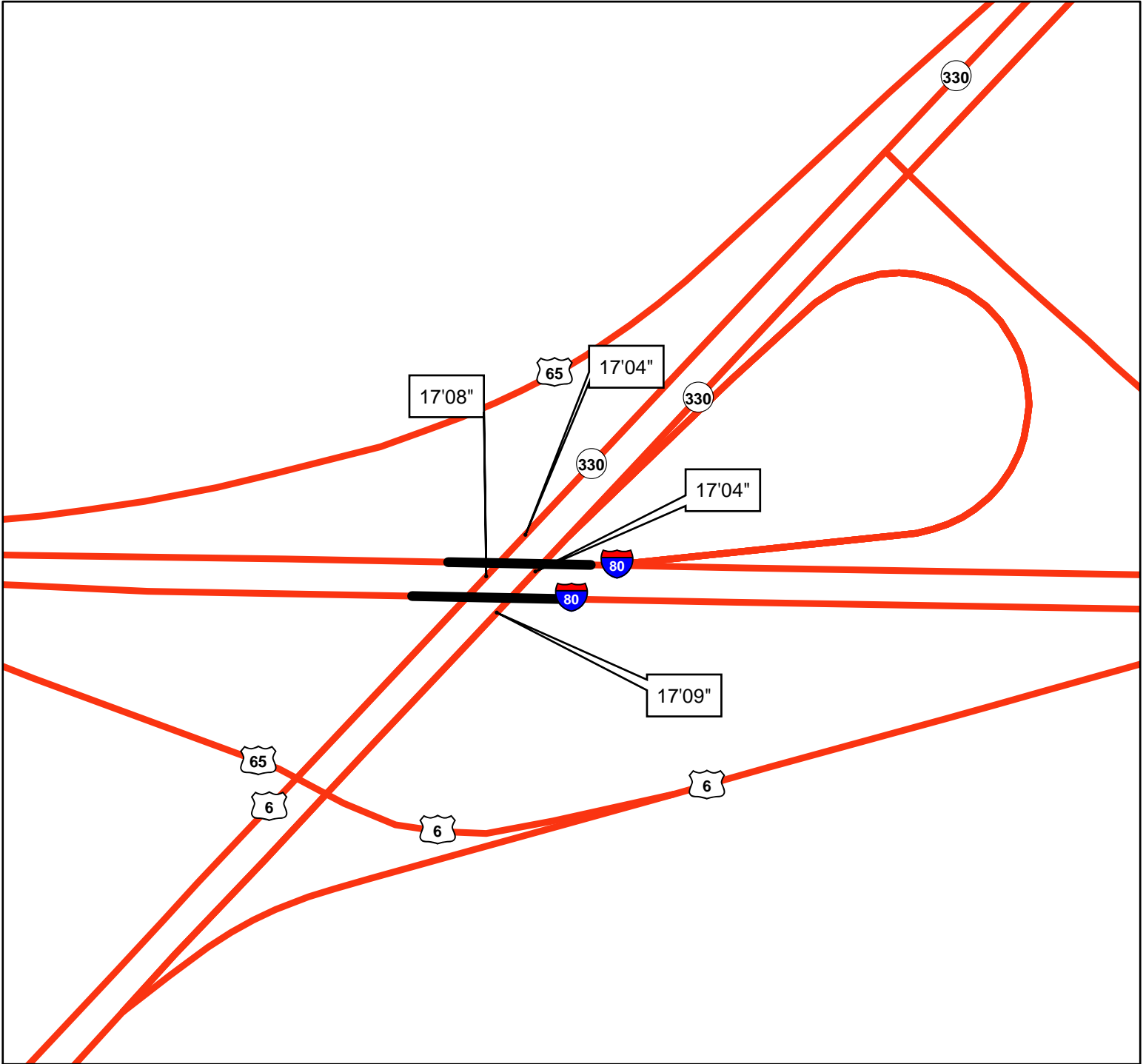
Polk County
I 35/80 & IA 141
Urbandale/Grimes
Exit 127
FHWA: 41350,
41360, 700870



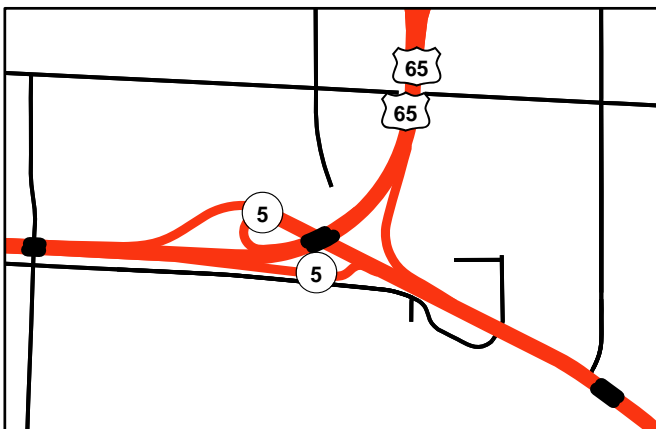
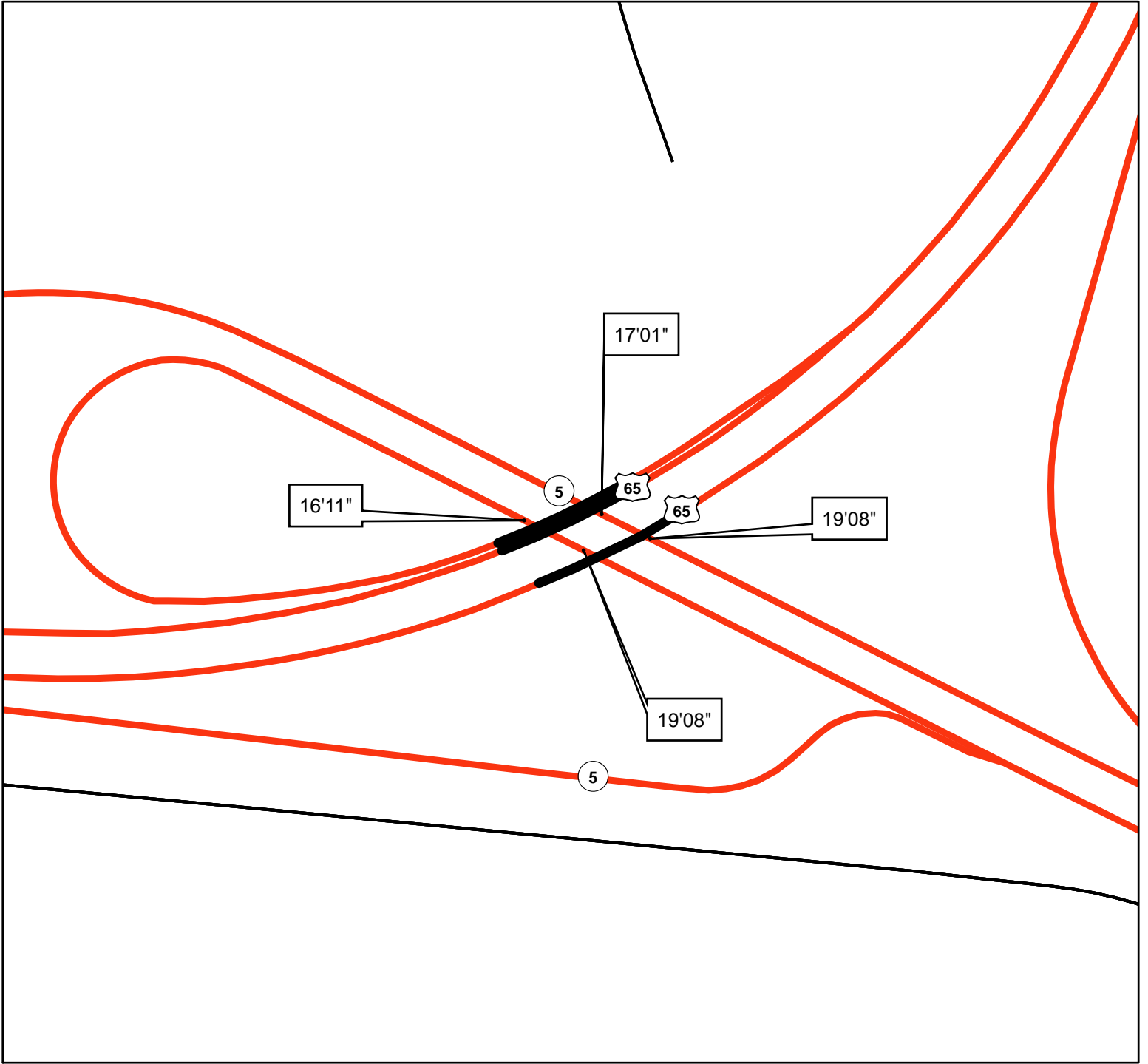
Polk County
 I 35 & I 80 & I 235 NE Mixmaster
 Des Moines
 Exit 137
 FHWA: 41691, 700000, 700005,
 609810, 609860, 609935, 609945,
 609940, 609865, 609815, 609995, 700885



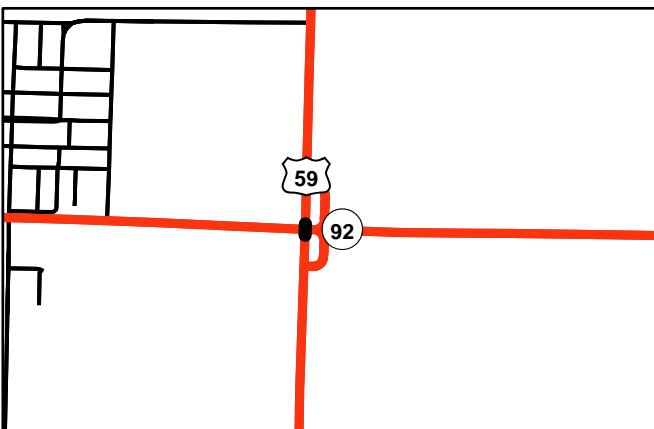
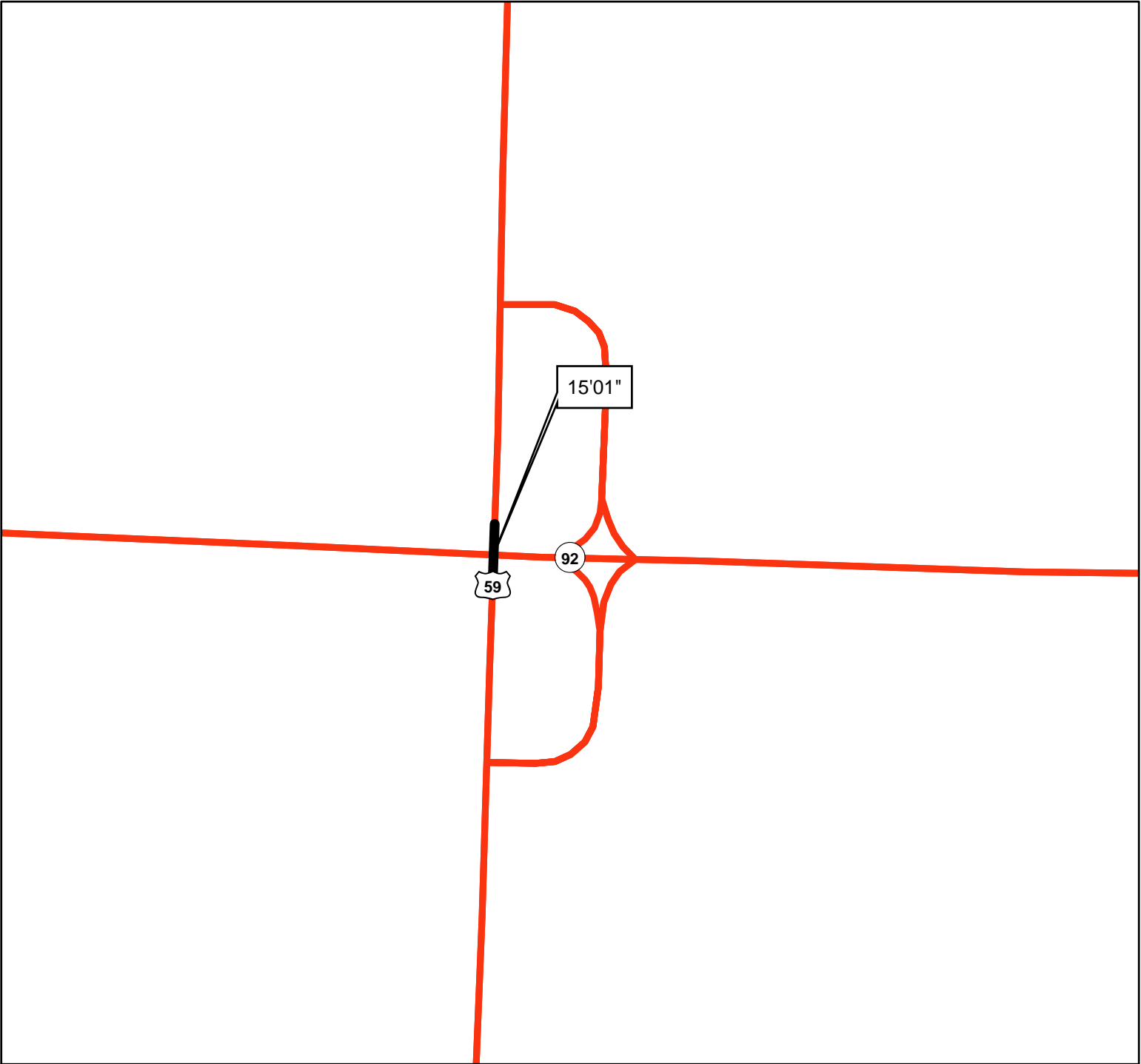
Polk County
I 35 & I 80 & I 235 SW Mixmaster
Des Moines
Exit 123
FHWA: 42150, 41910, 41920,
12511, 605405, 504480, 42160



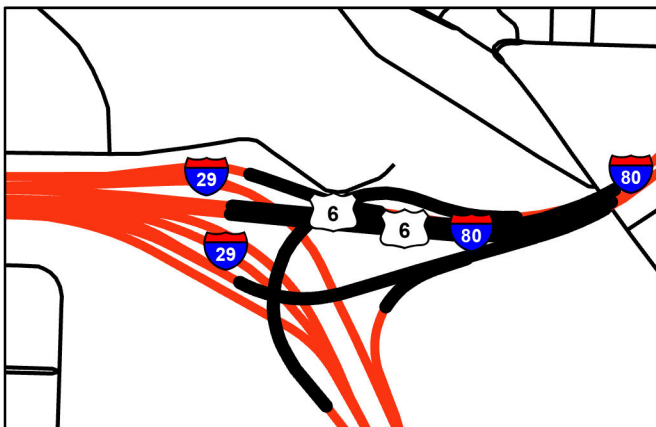
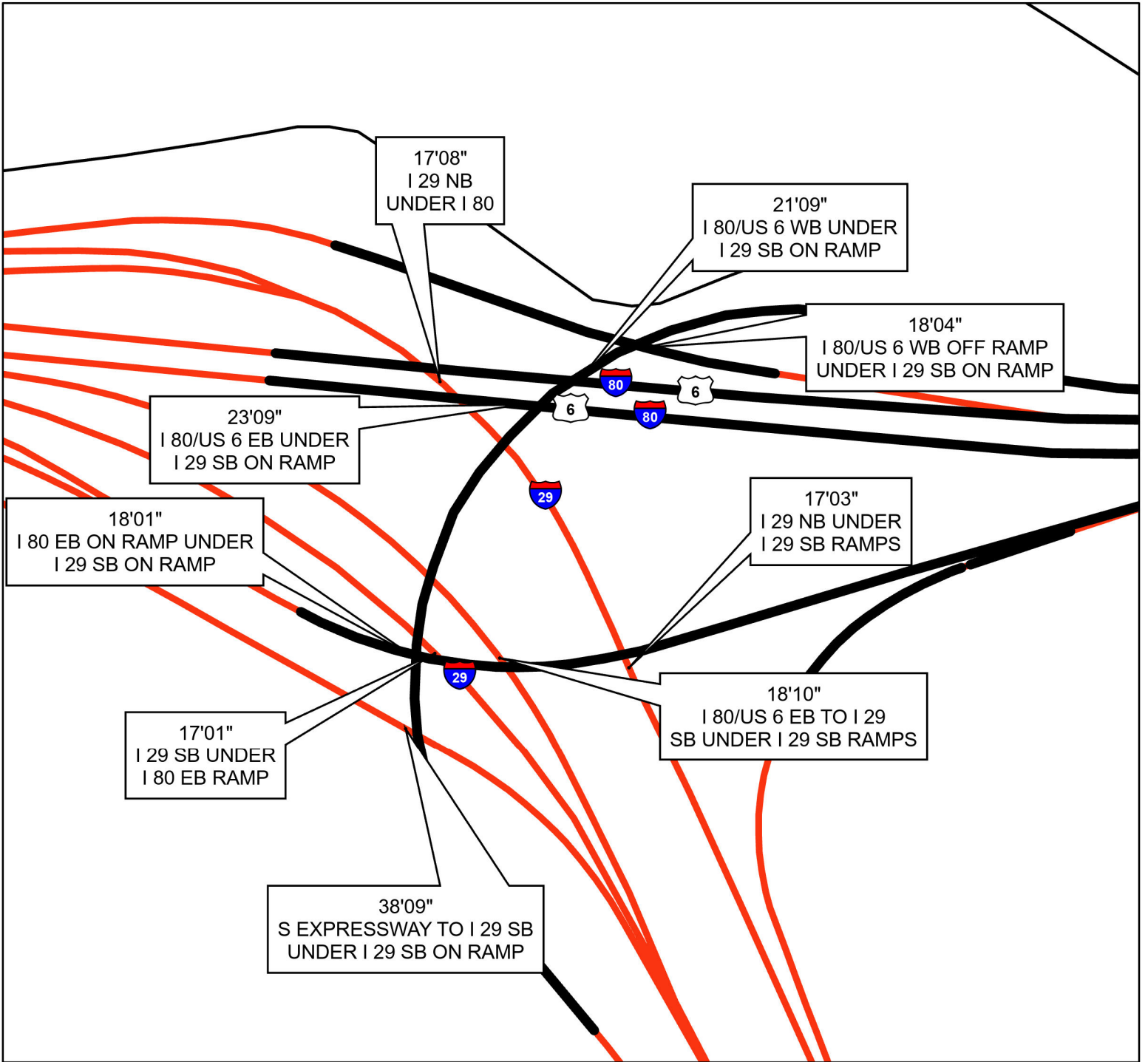
Polk County
I 80, US 6, US 65 & IA 330
Hubbell Ave
Des Moines/Marshalltown
Exit 142
FHWA: 42021, 42031



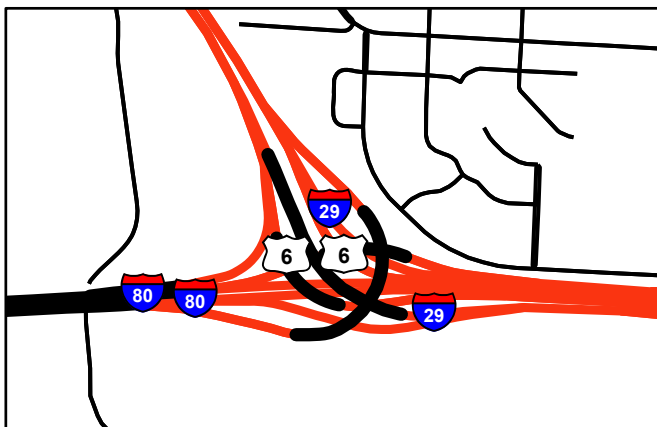
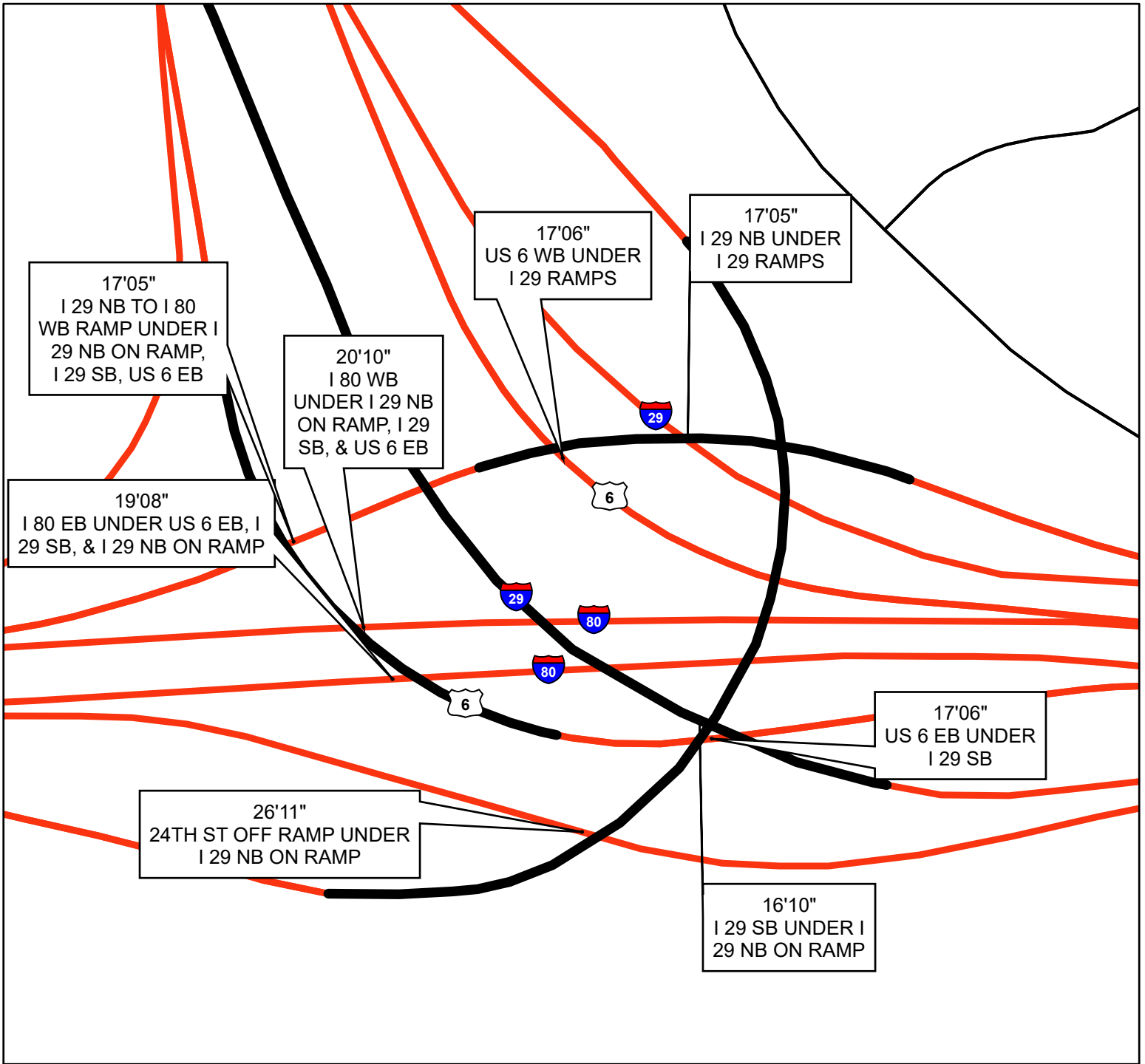
Polk County
US 65 & IA 5 (E)
Exit 72
FHWA: 606755, 606760



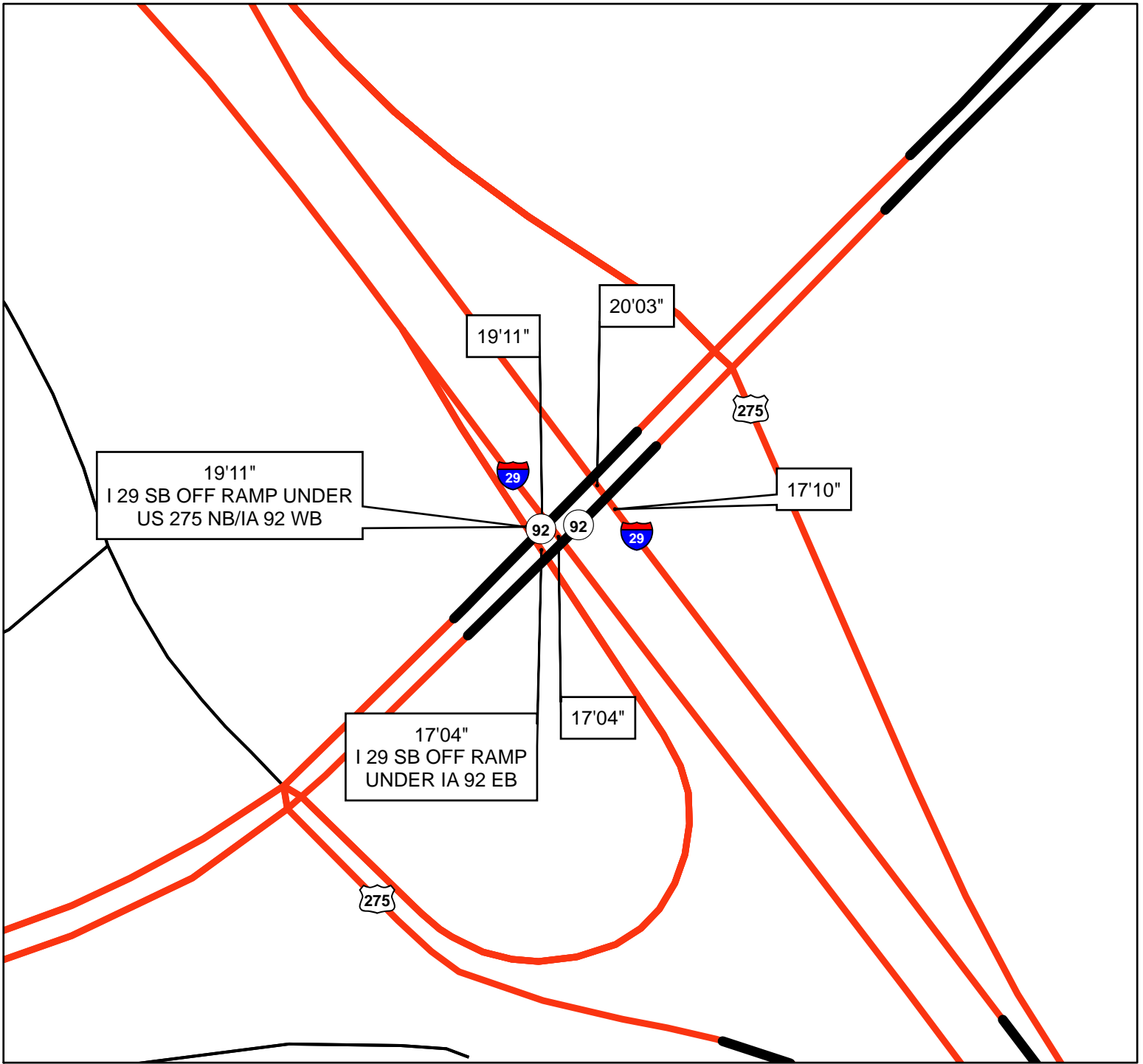
Pottawattamie County
US 59 & IA 92
Carson
FHWA: 43340



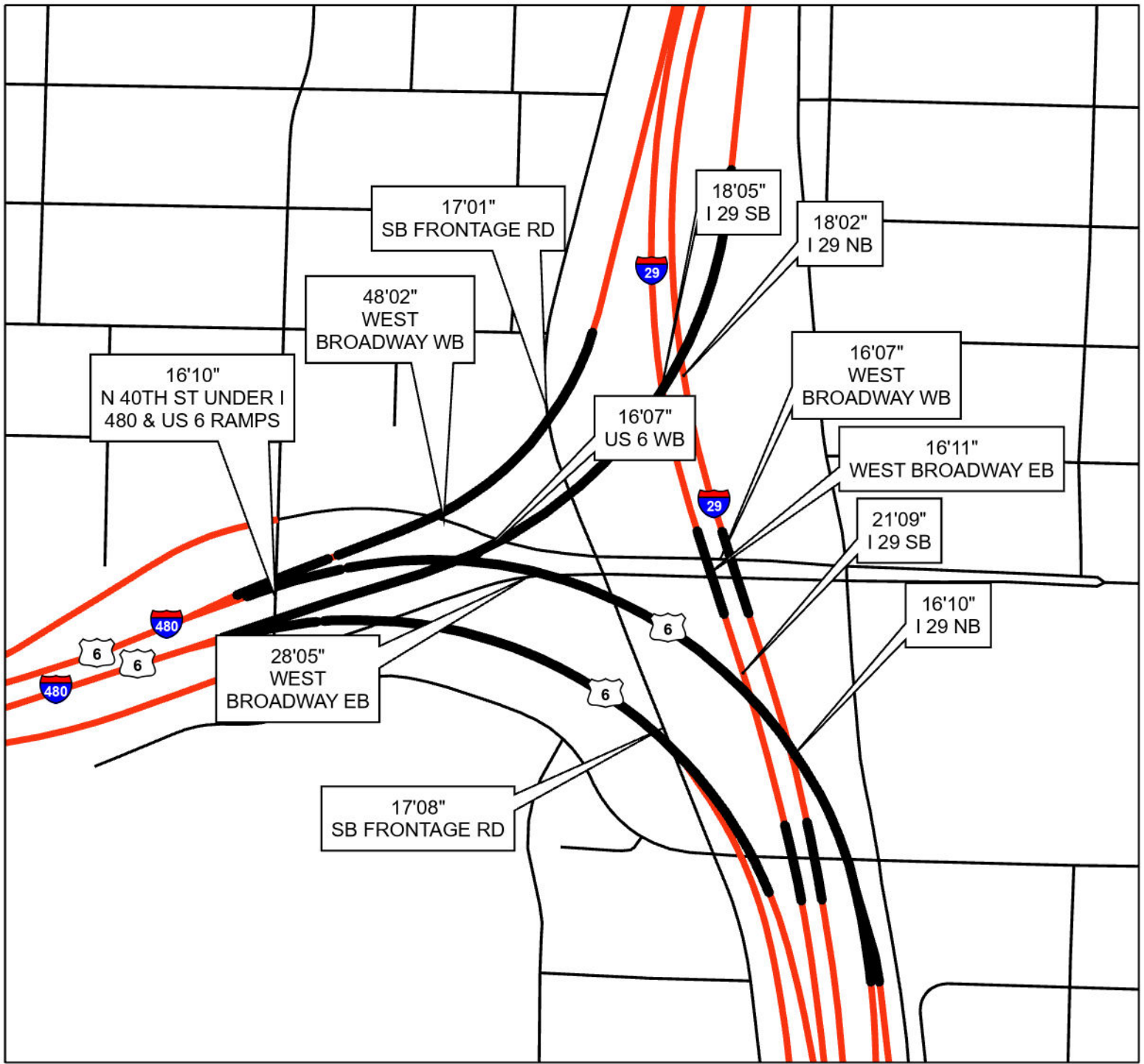
Pottawattamie County
I 29 & I 80/US 6 (E)
Council Bluffs
Exits 4 & 48
FHWA: 700385, 700390,
700395, 700400, 700410



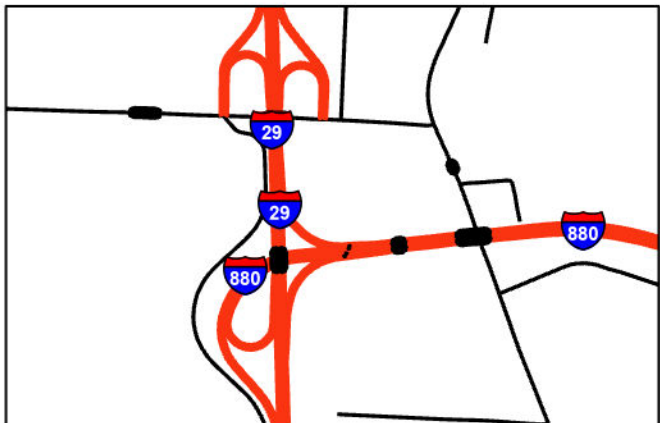
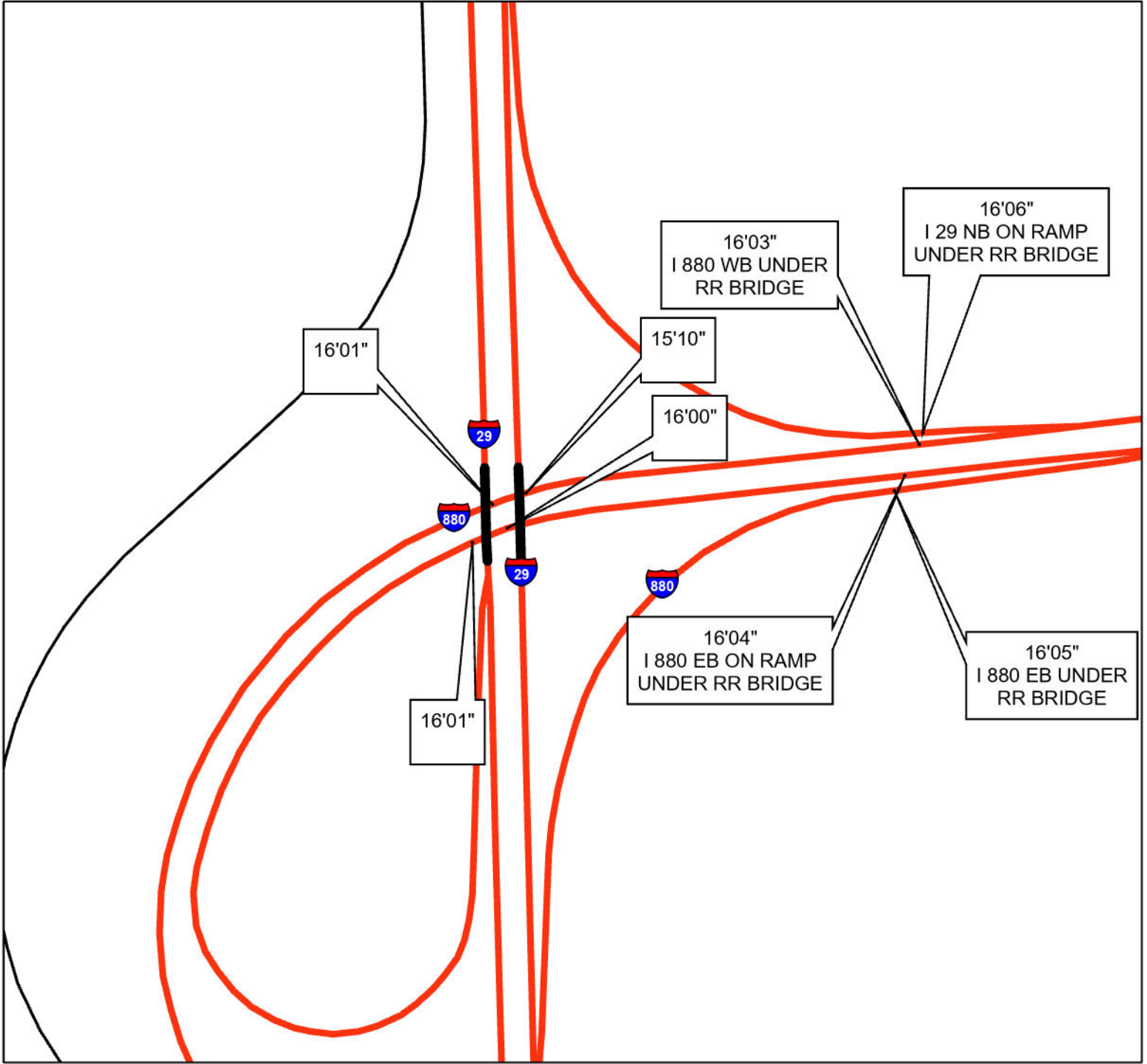
Pottawattamie County
I 29 & I 80/US 6 (W)
Council Bluffs
Exits 1 & 51
FHWA: 700045, 700120
700050, 700485



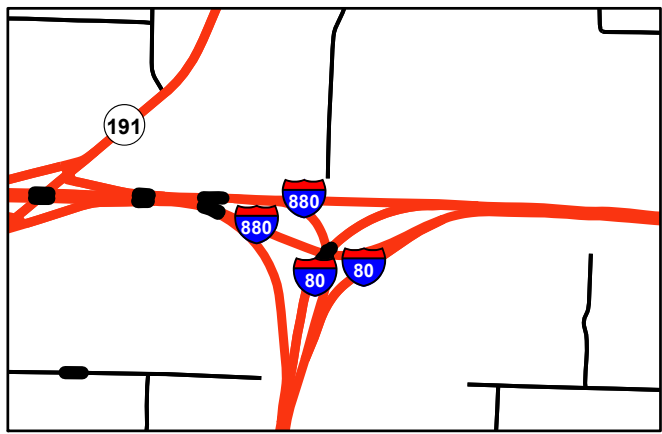
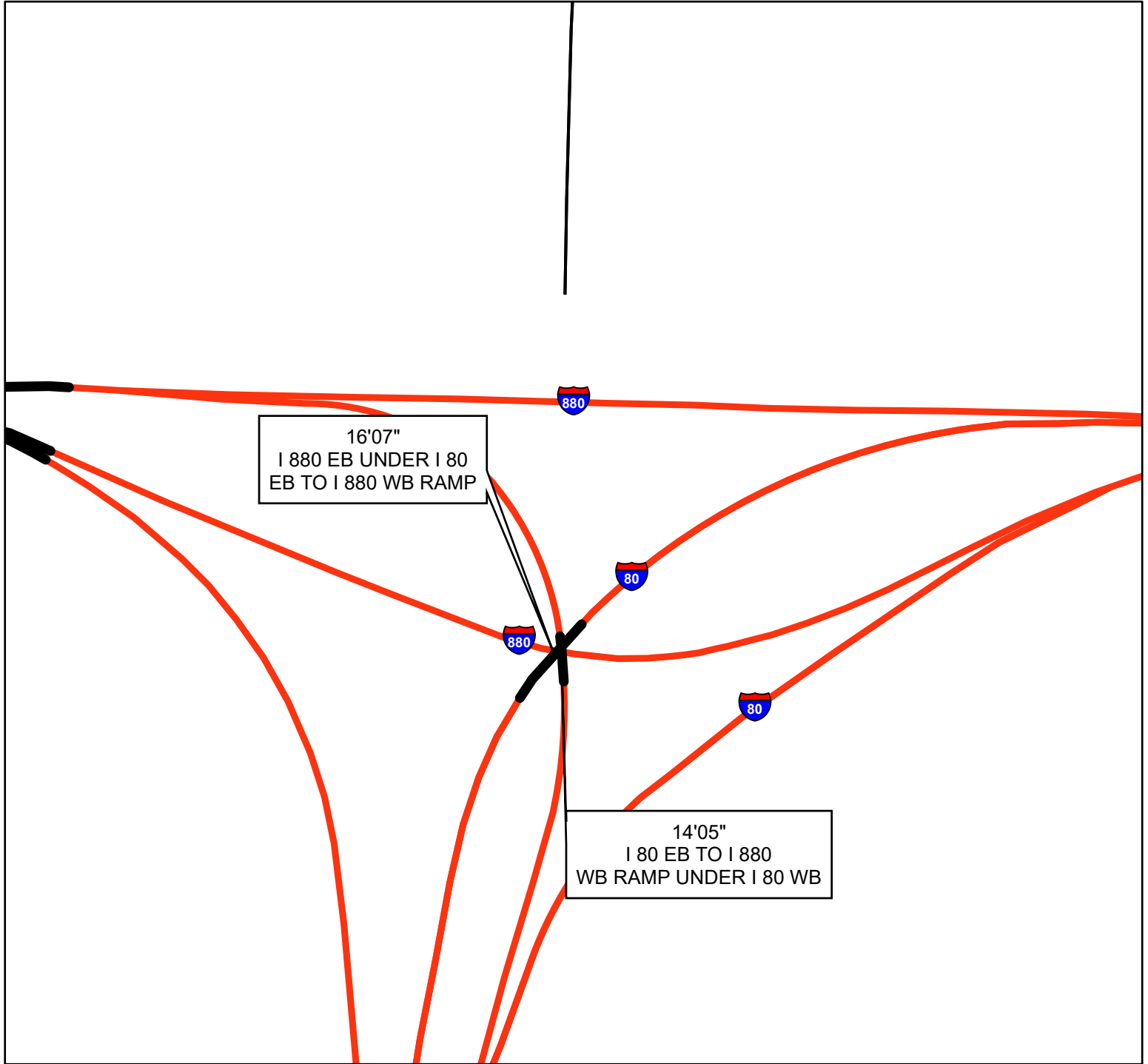
Pottawattamie County
I 29 & US 275/IA 92
Council Bluffs
Exit 47
FHWA: 700190, 700195



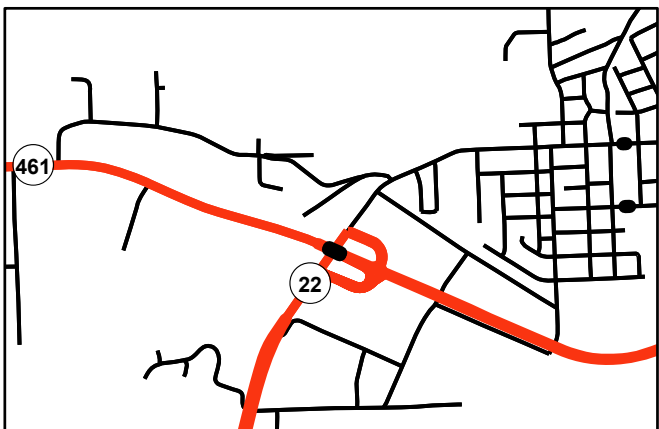
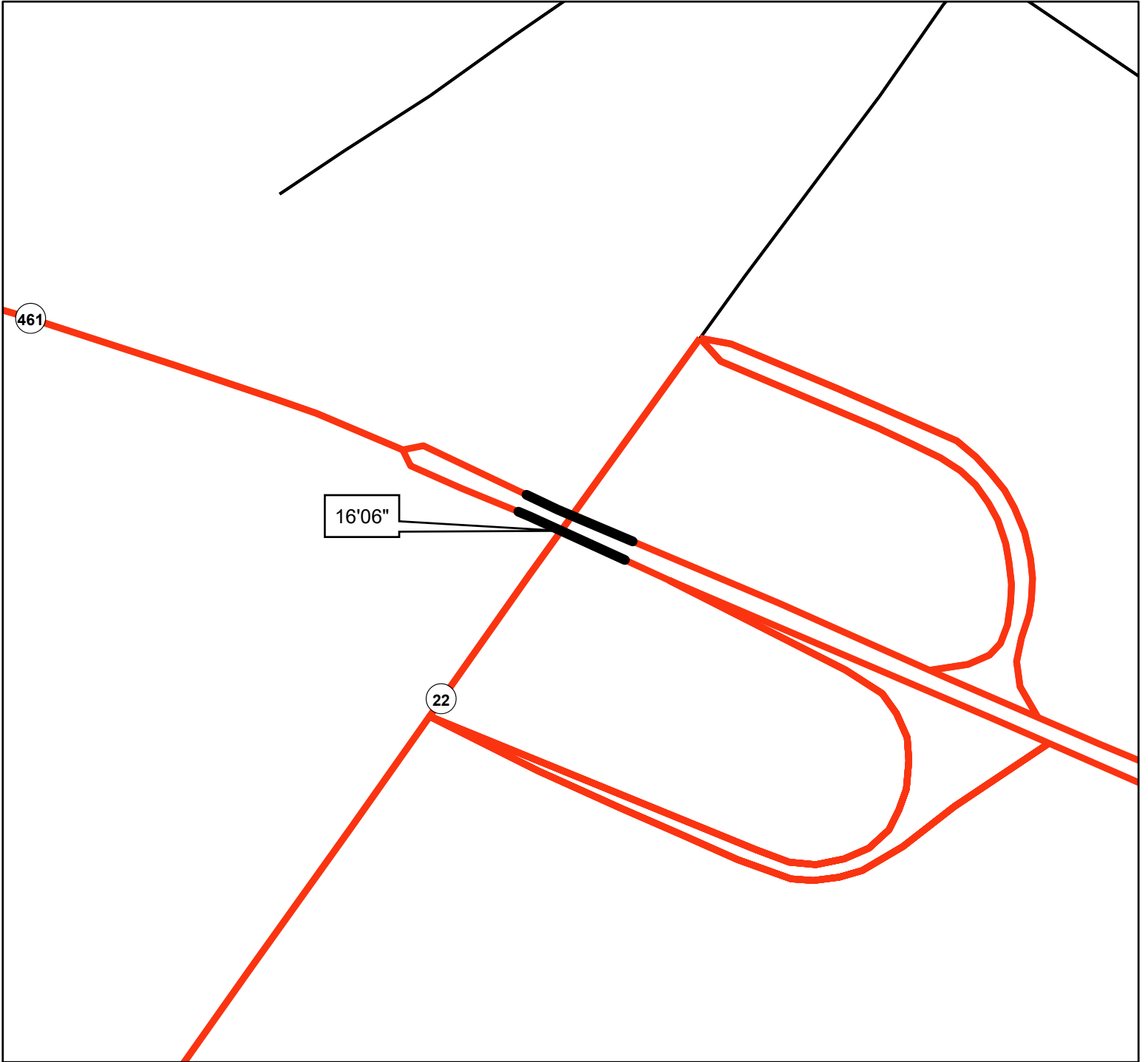
Pottawattamie County
I 29, I 480 & US 6
West Broadway
Council Bluffs
Exit 53
FHWA: 700975, 700985



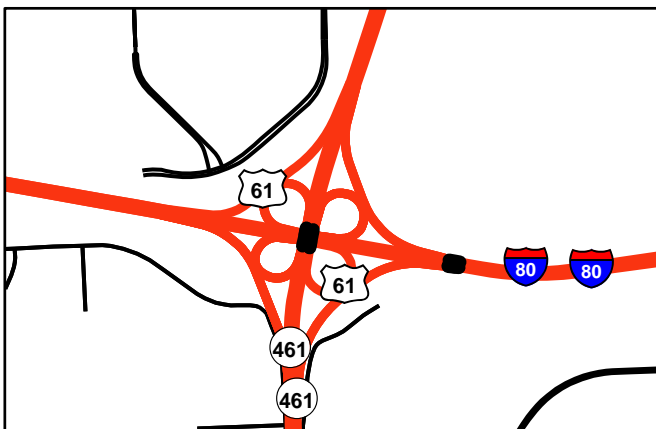
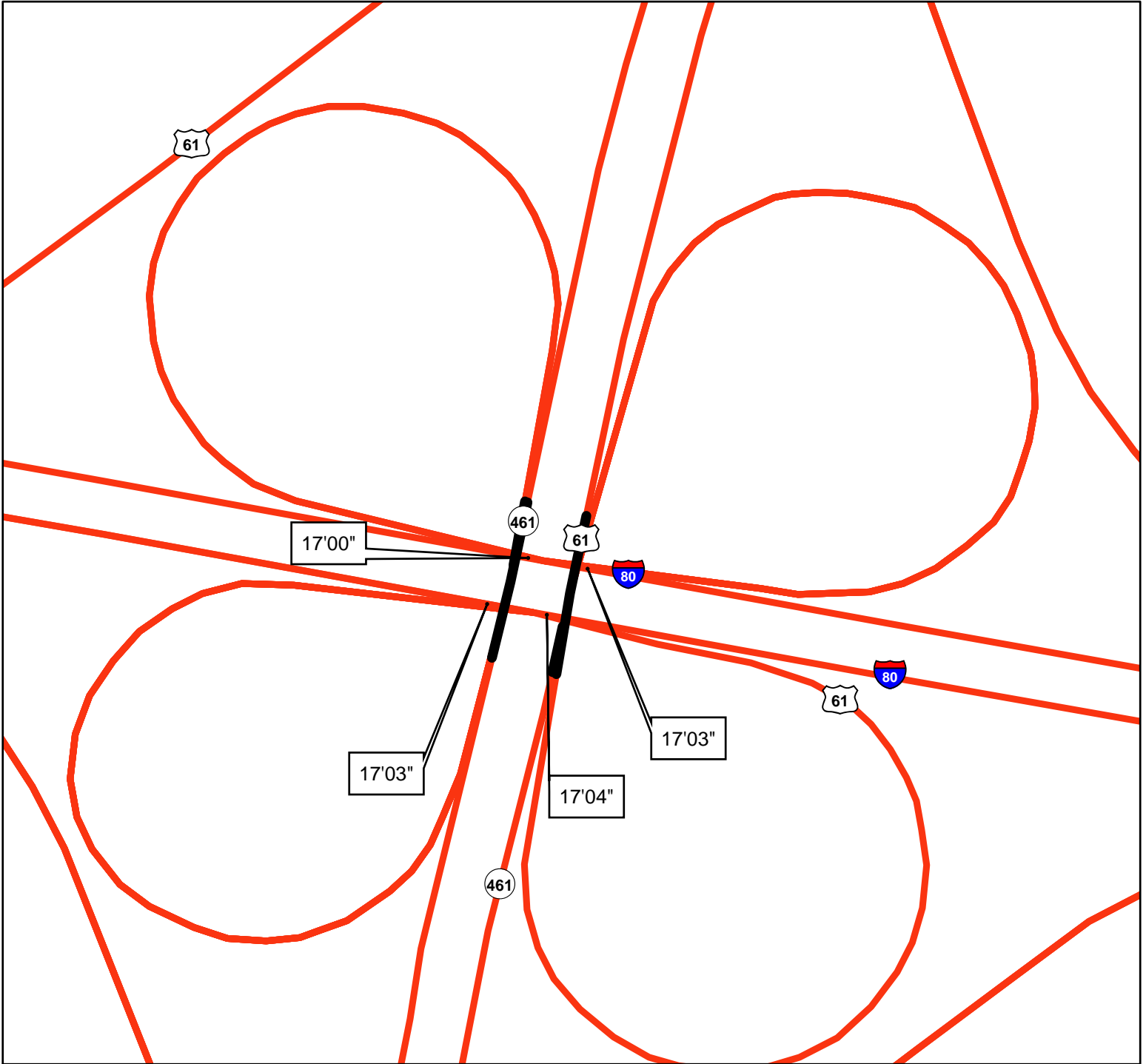
Pottawattamie County
I 29 & I 880
Exit 71
FHWA: 44280, 45040, 45050



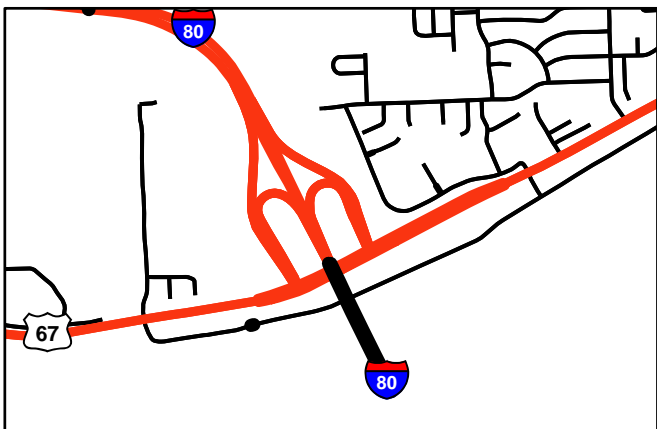
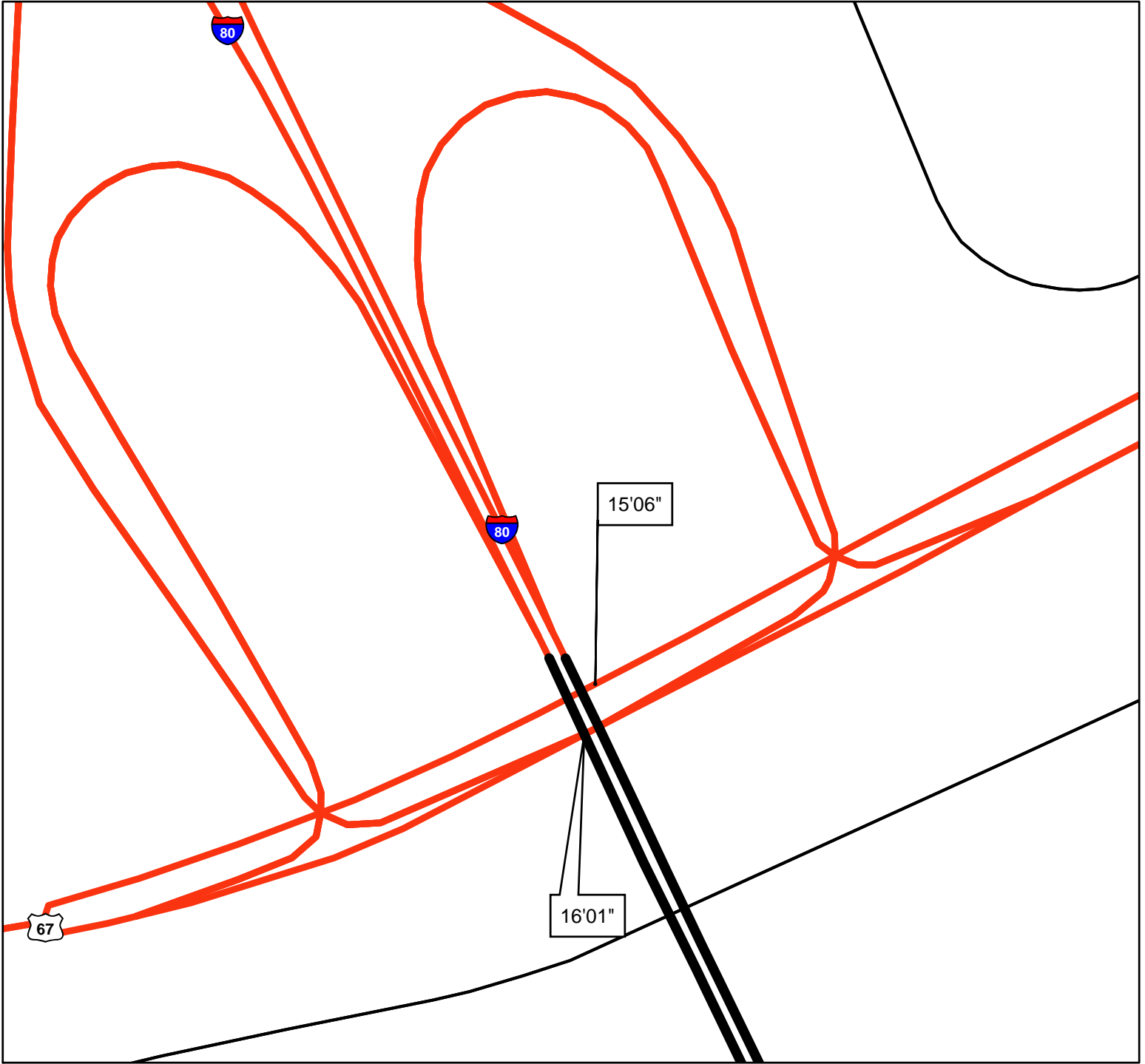
Pottawattamie County
I 80 & I 880
Exit 27
FHWA: 45390, 45410



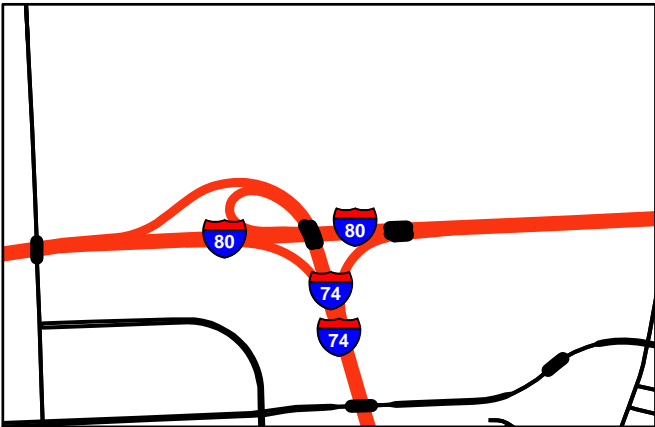
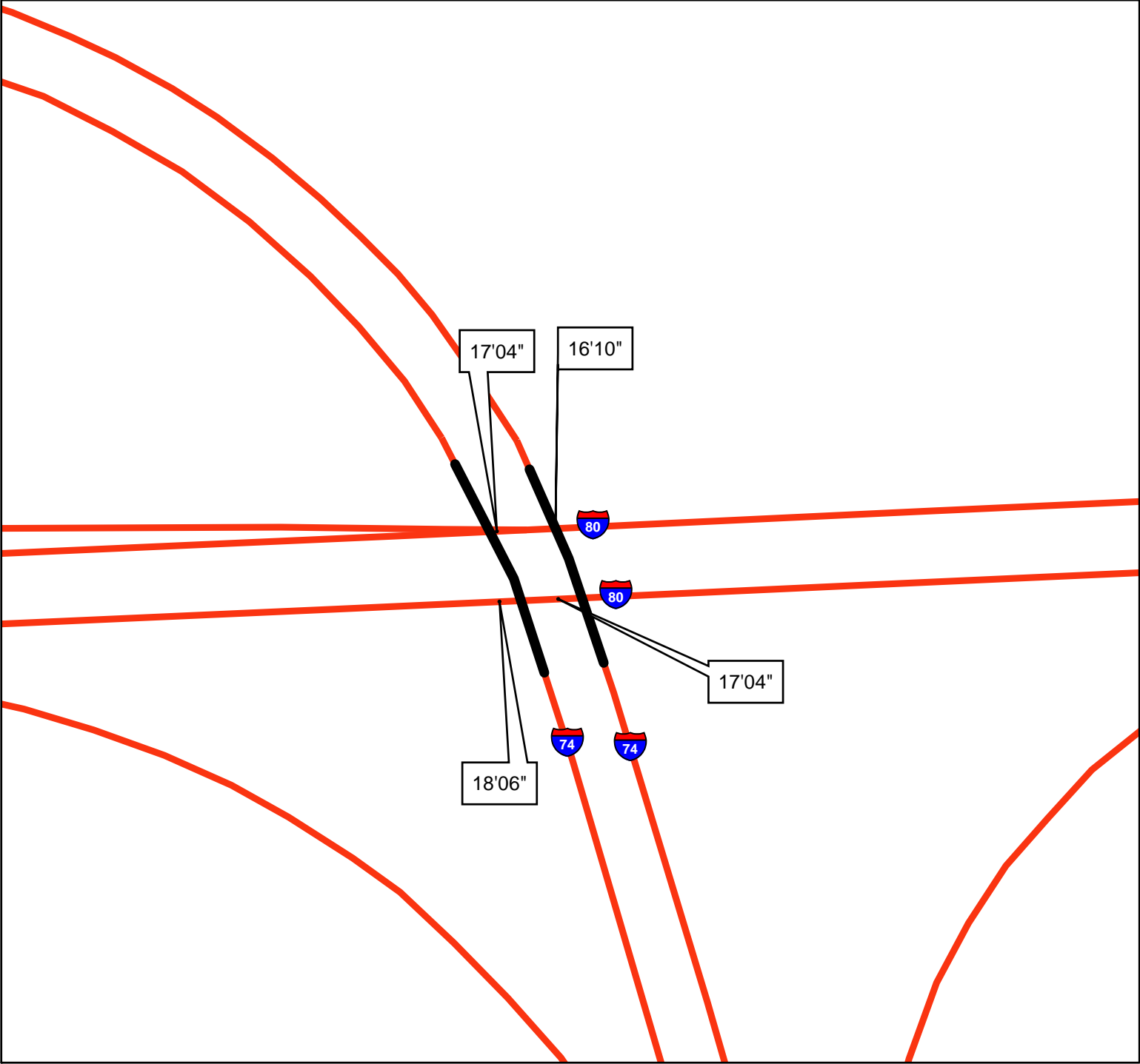
Scott County
IA 461/Bus 61 & IA 22
River Dr & Rockingham Road
Davenport
FHWA: 46871



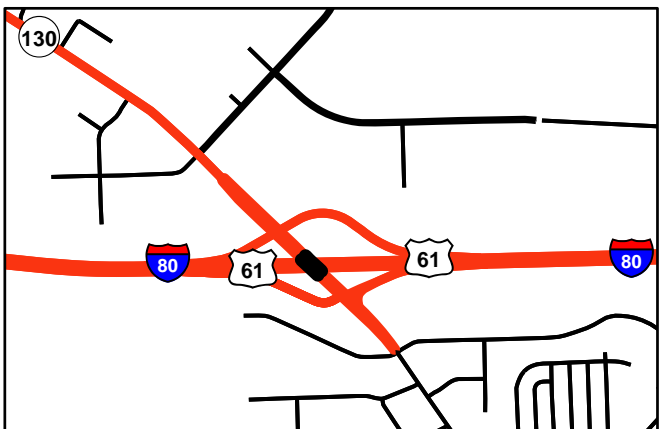
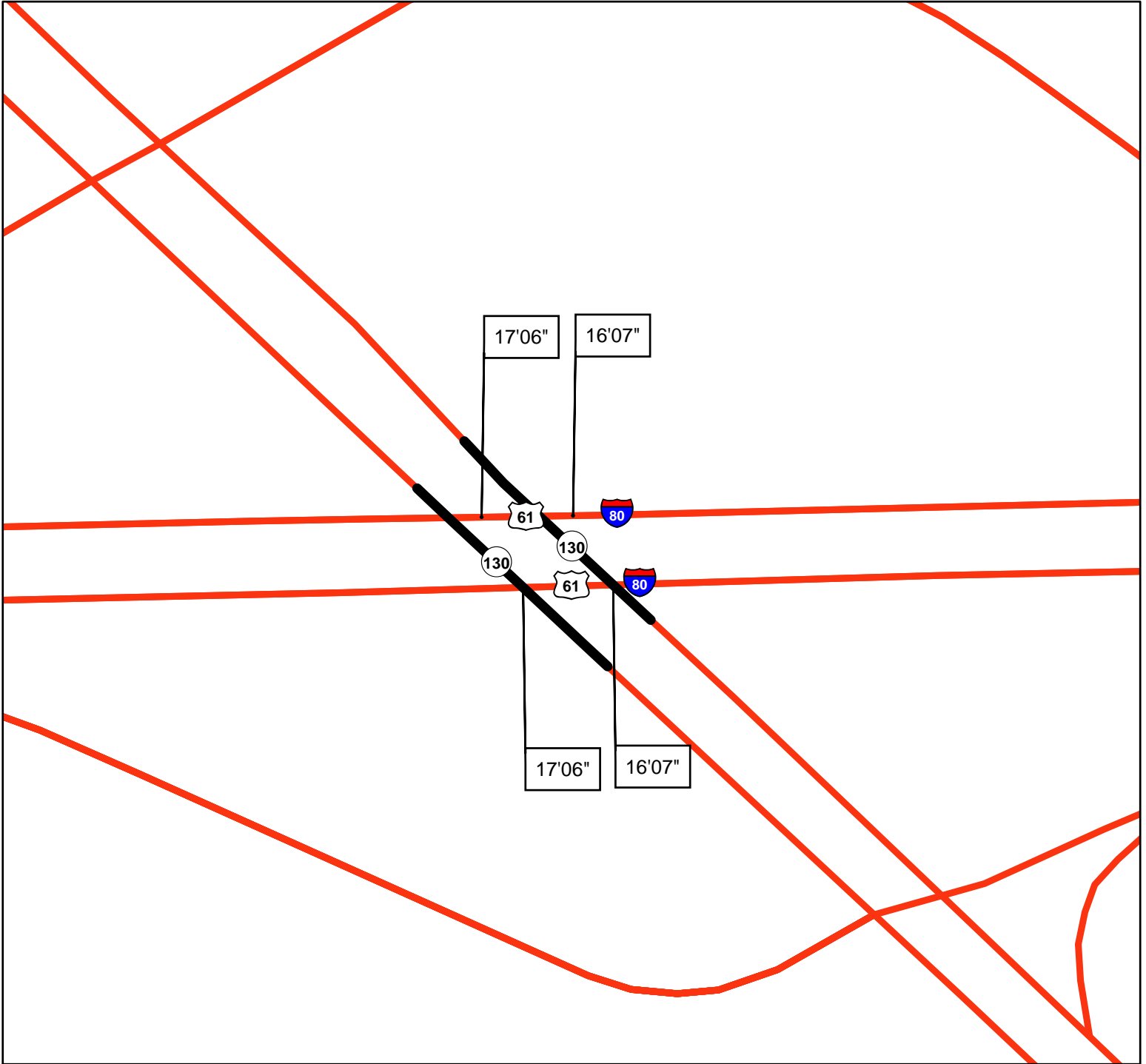
Scott County
I 80, US 61 & IA 461/Bus 61
Brady St
Davenport/De Witt
Exits 295 & 123
FHWA: 46960, 46970



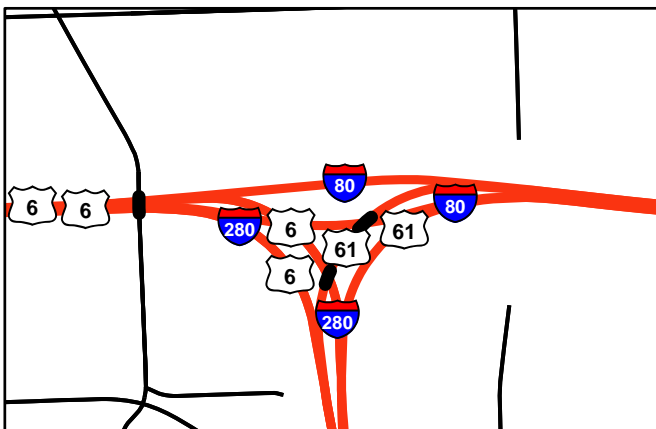
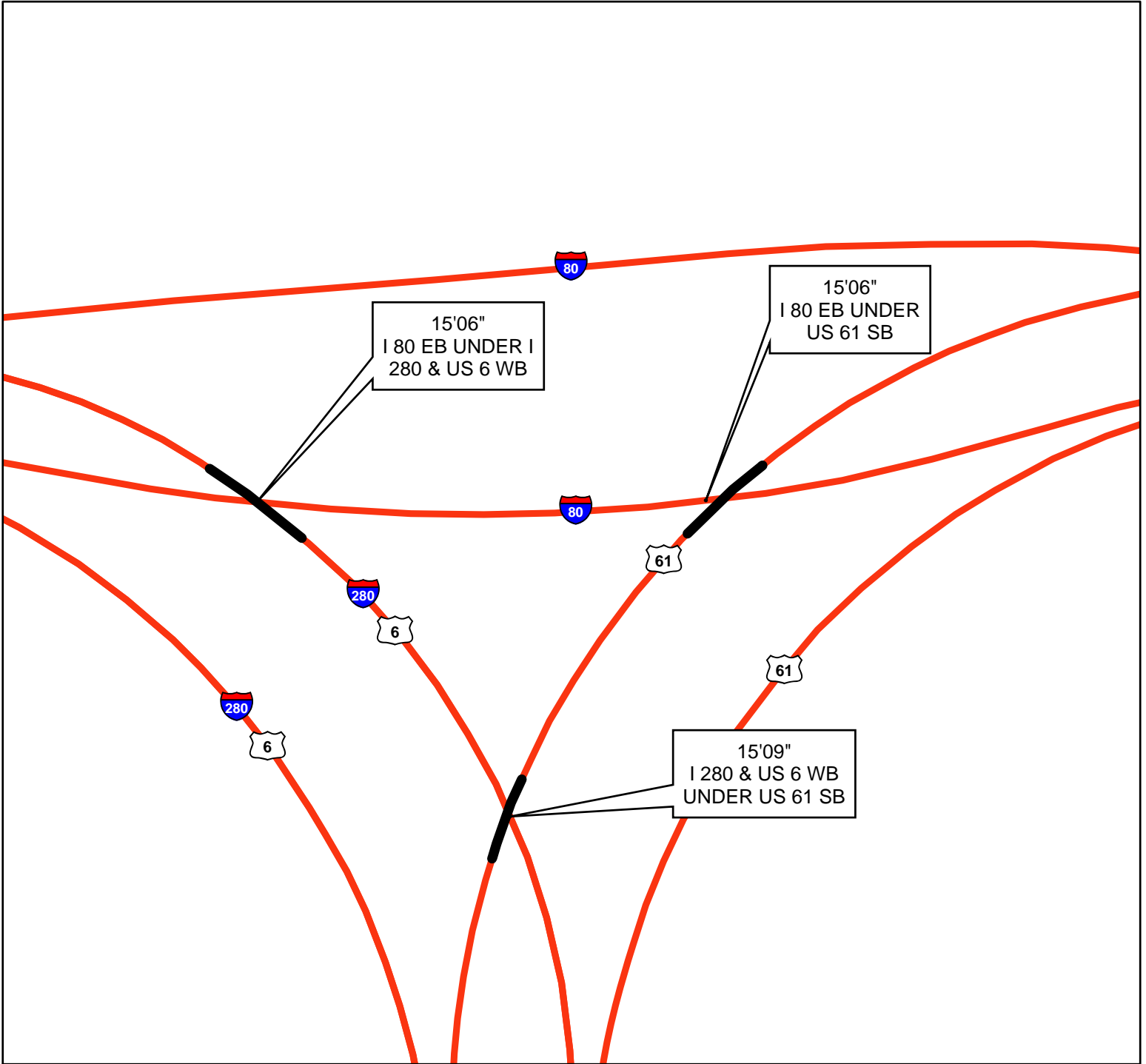
Scott County
I 80 & US 67
Le Clair/Bettendorf
Exit 306
FHWA: 47720



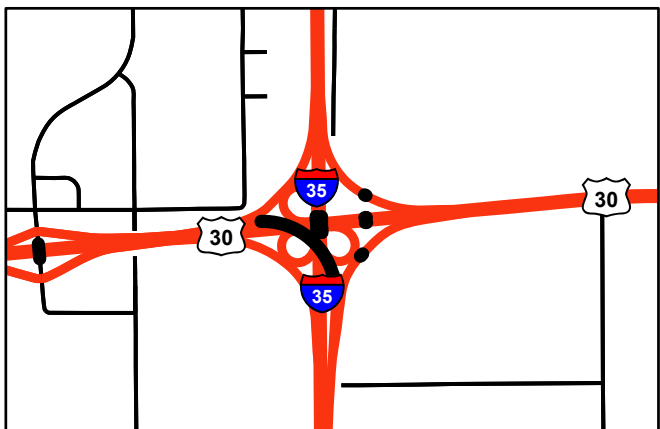
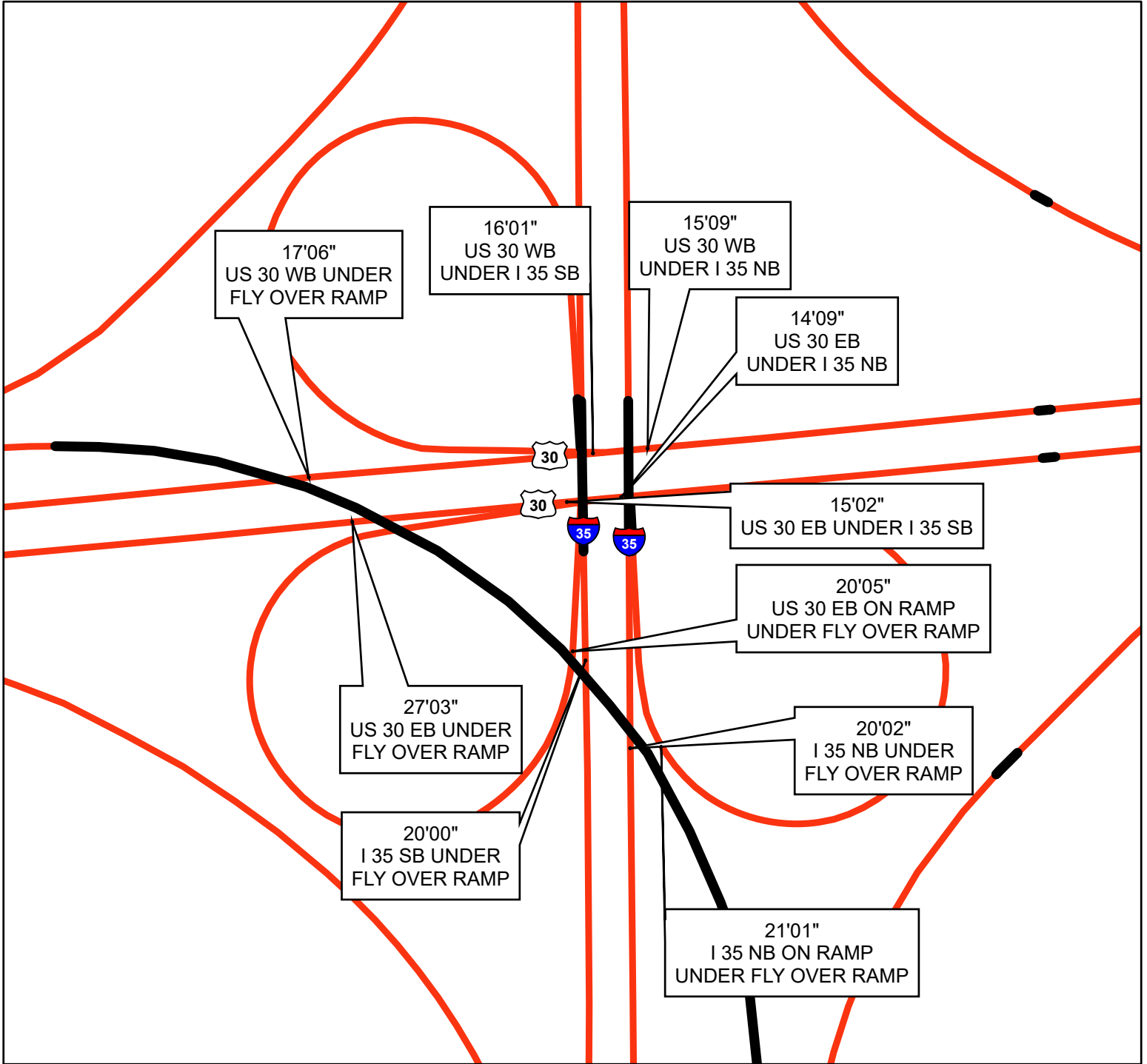
Scott County
I 80 & I 74
Exit 298
FHWA: 47390, 47400



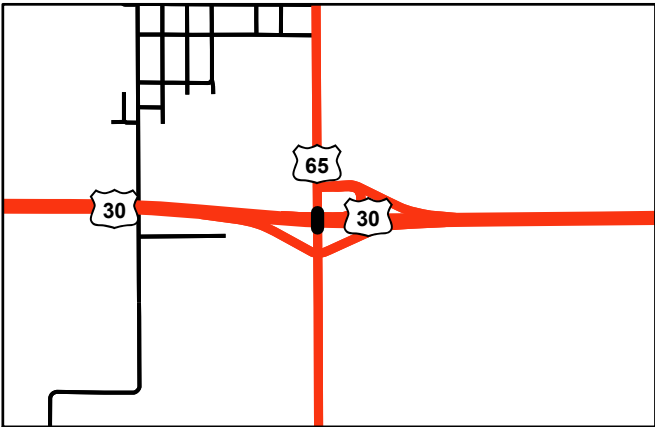
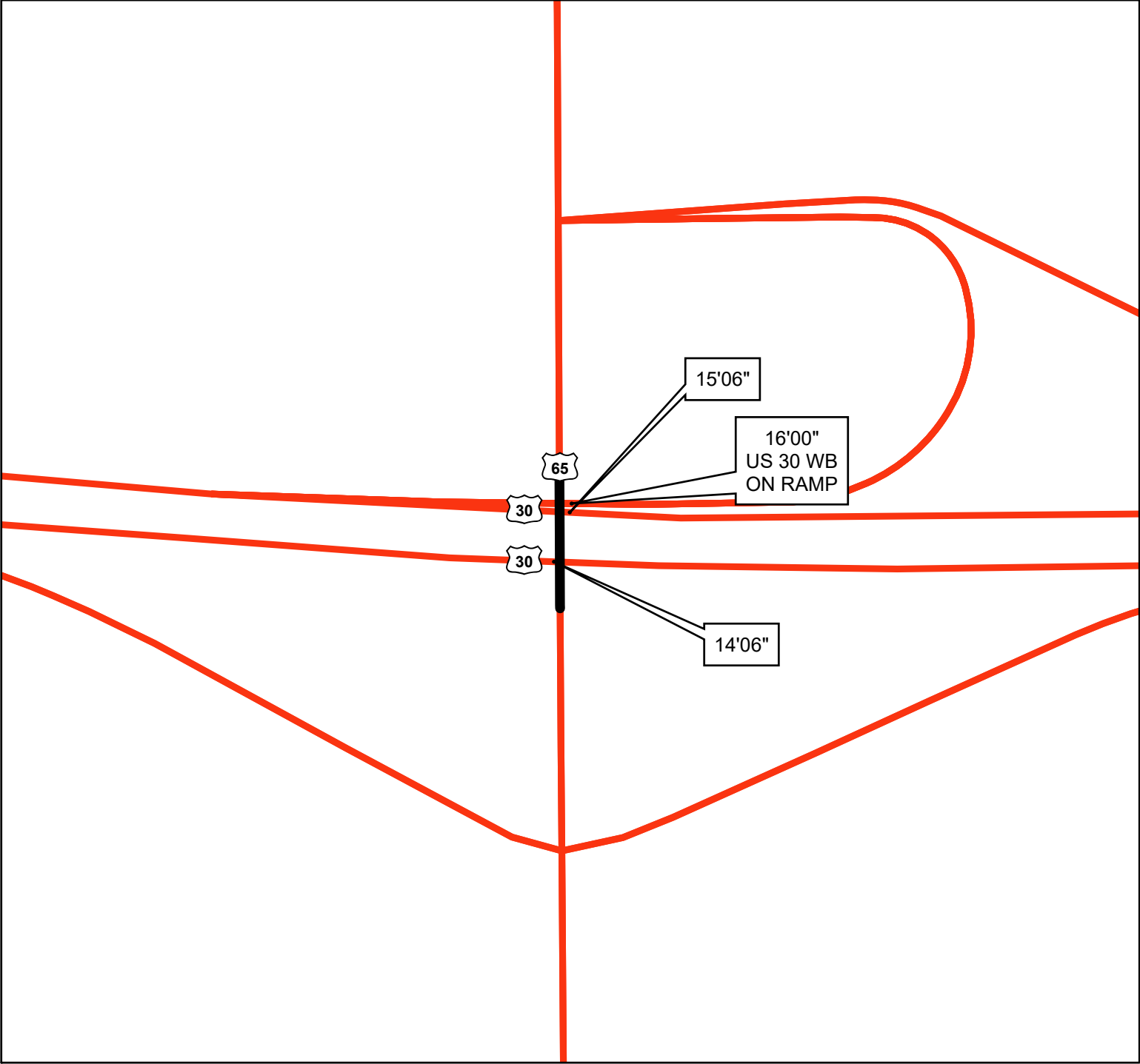
Scott County
I 80/US 61 & IA 130/Northwest Blvd
Davenport/Maysville
Exit 292
FHWA: 47220, 47230



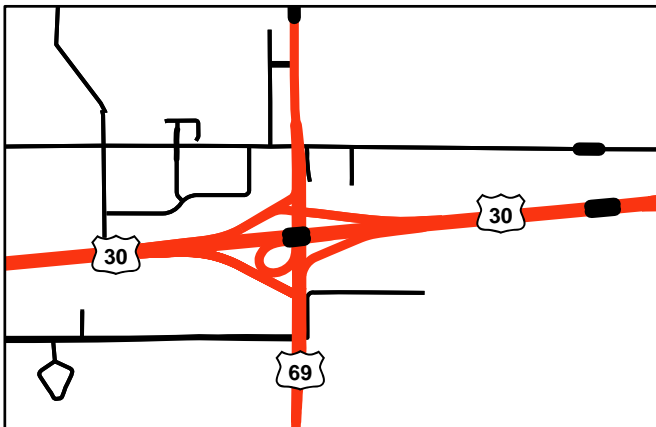
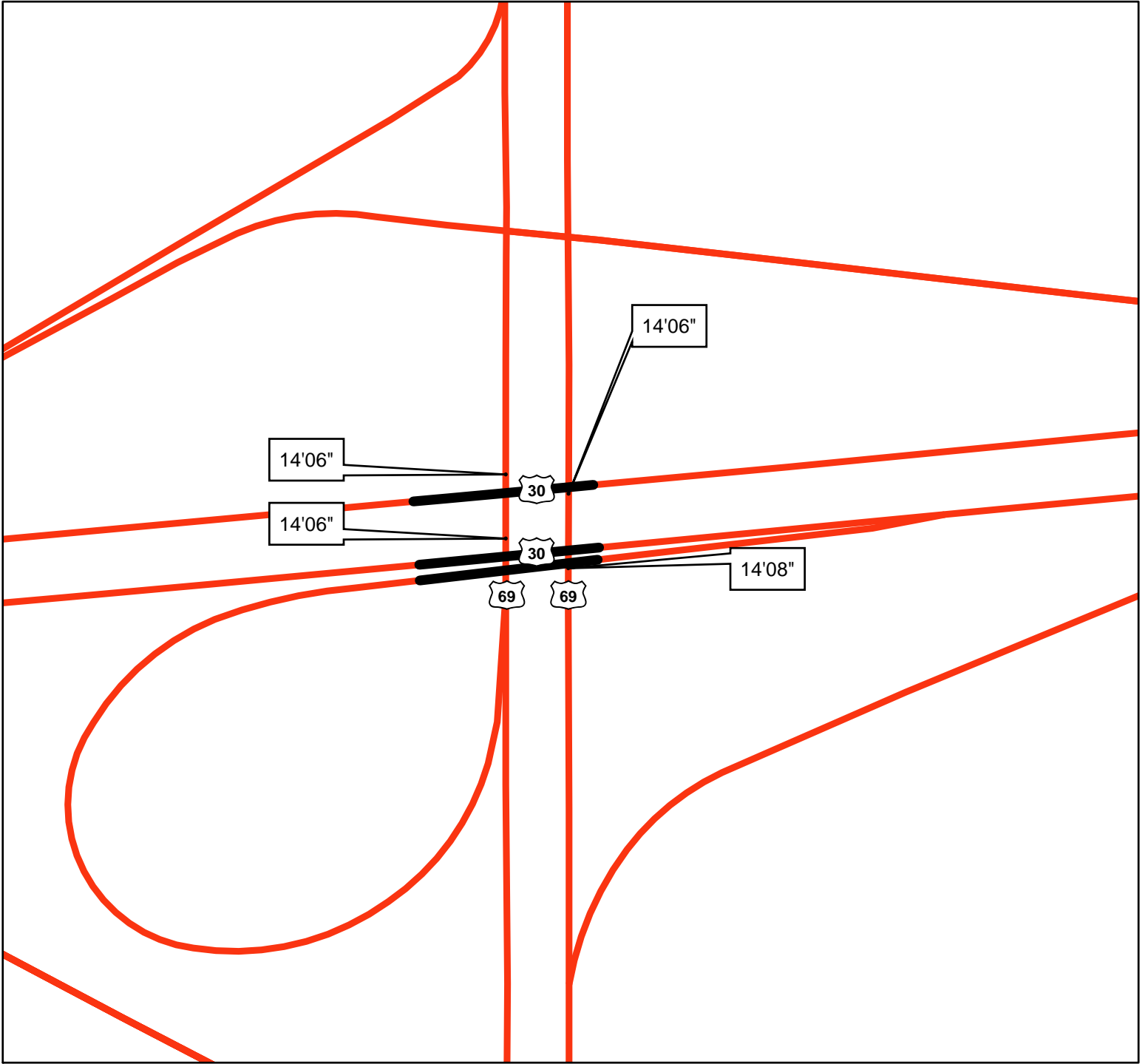
Scott County
I 80, I 280, US 6 & US 61
Davenport/Maysville
Exit 290
FHWA: 47740, 47750, 47760



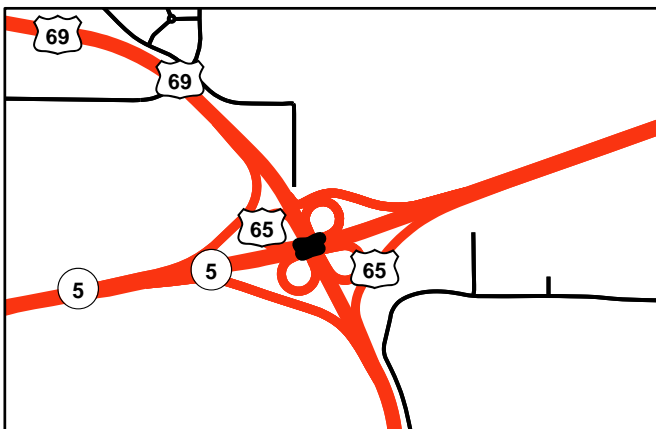
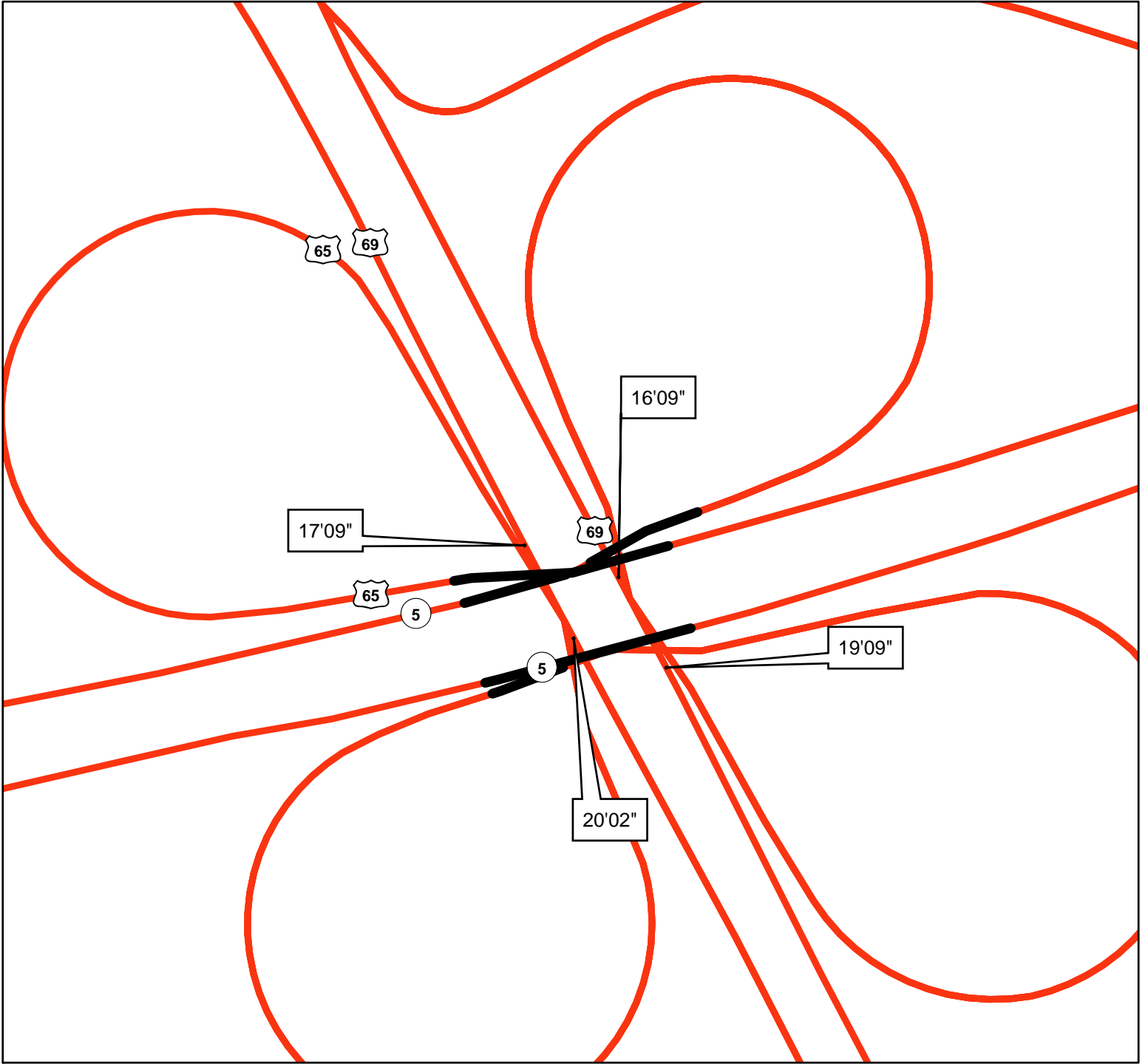
Story County
I 35 & US 30
Ames/Nevada
Exits 111 & 151
FHWA: 49210, 49220, 700825



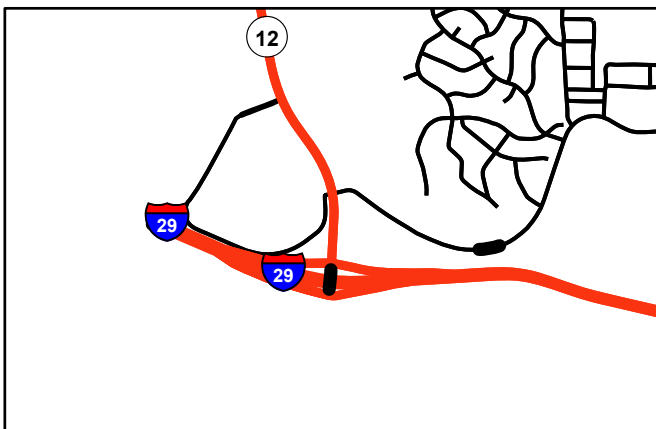
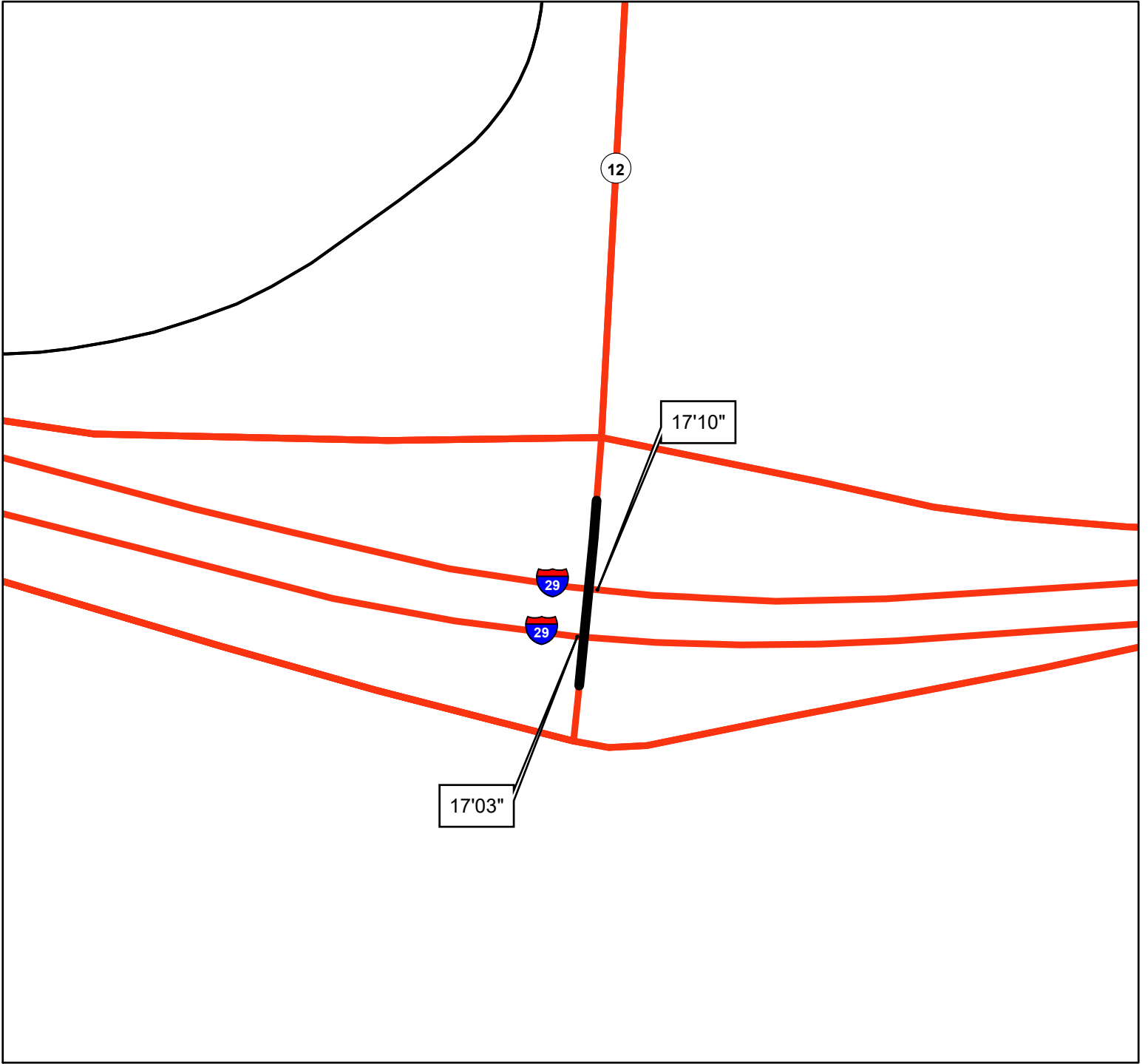
Story County
US 30 & US 65
Colo
Exit 164
FHWA: 48870



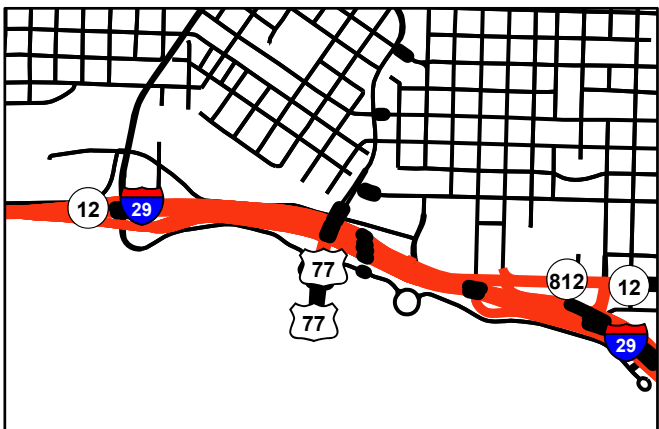
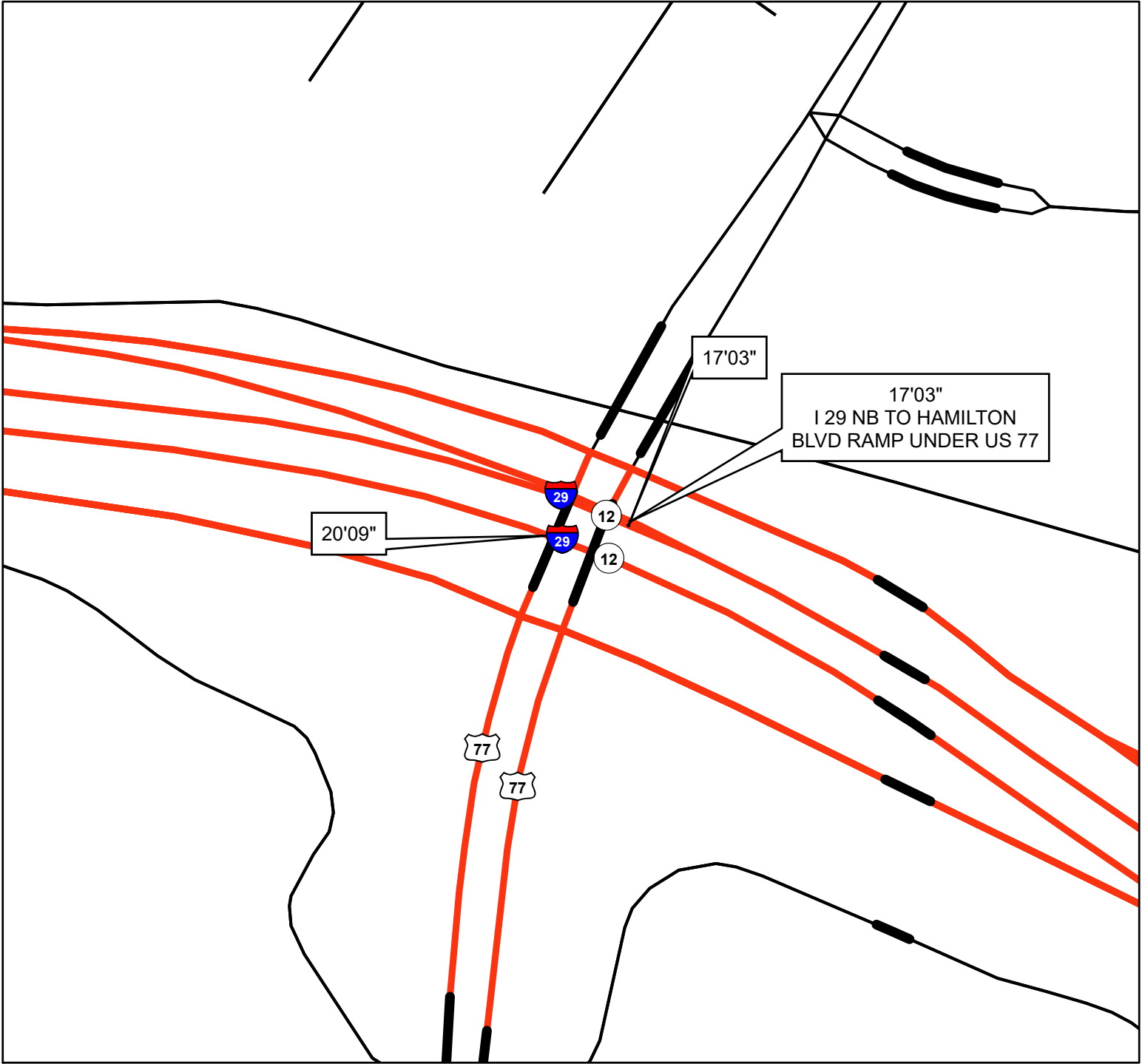
Story County
US 30 & US 69/Duff Ave
Ames
Exit 148
FHWA: 48710, 48720



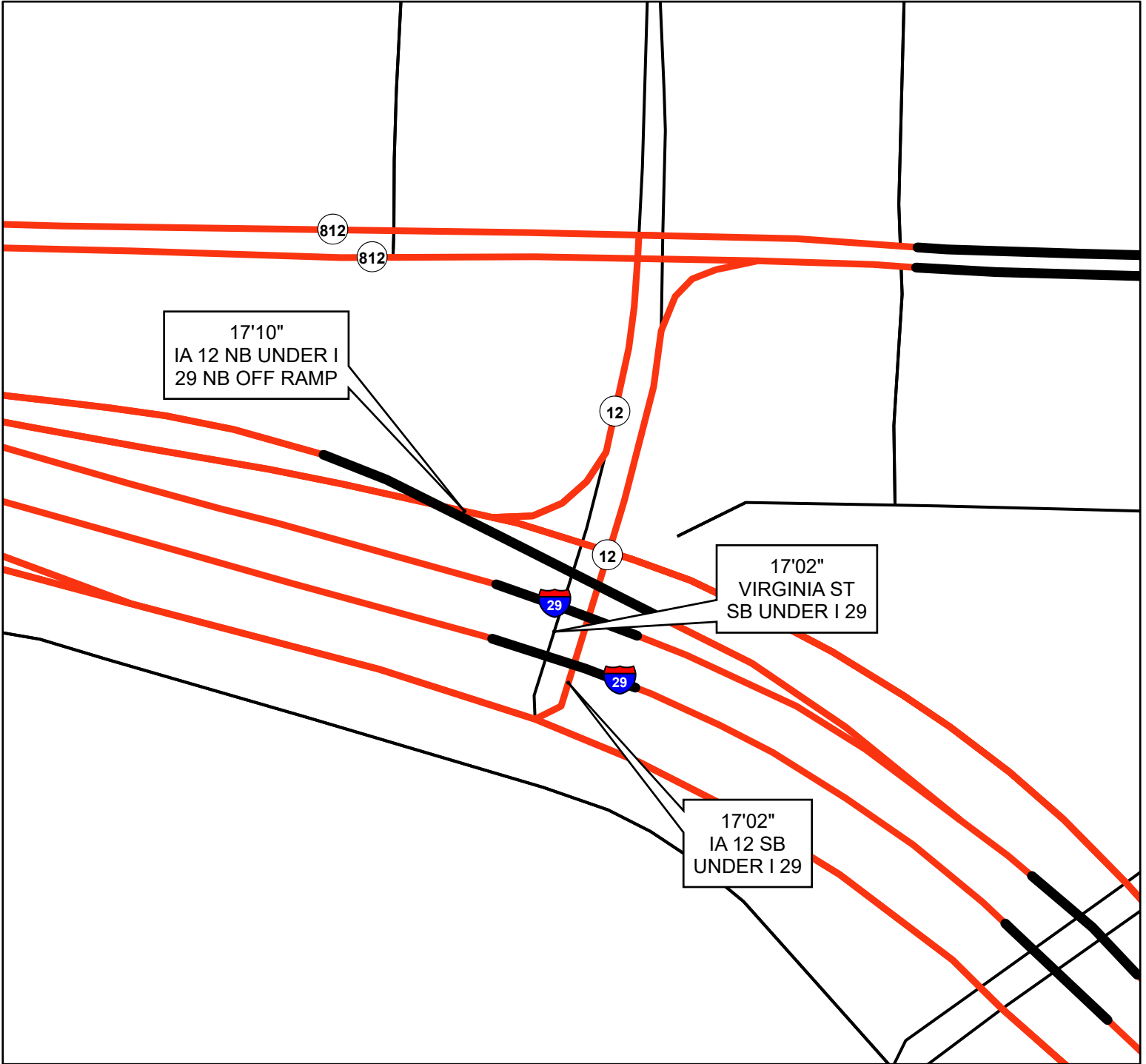
Warren County
US 65, US 69 & IA 5 (W)
Exit 70
FHWA: 601935, 601770



Woodbury County
I 29 & IA 12 (W)
Riverside Blvd
Exit 151
FHWA: 53921

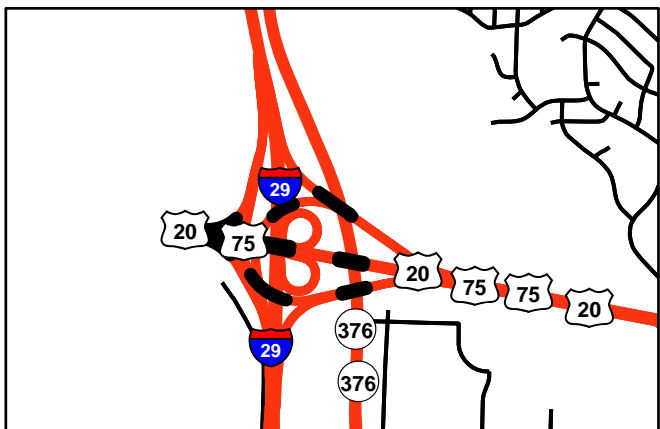
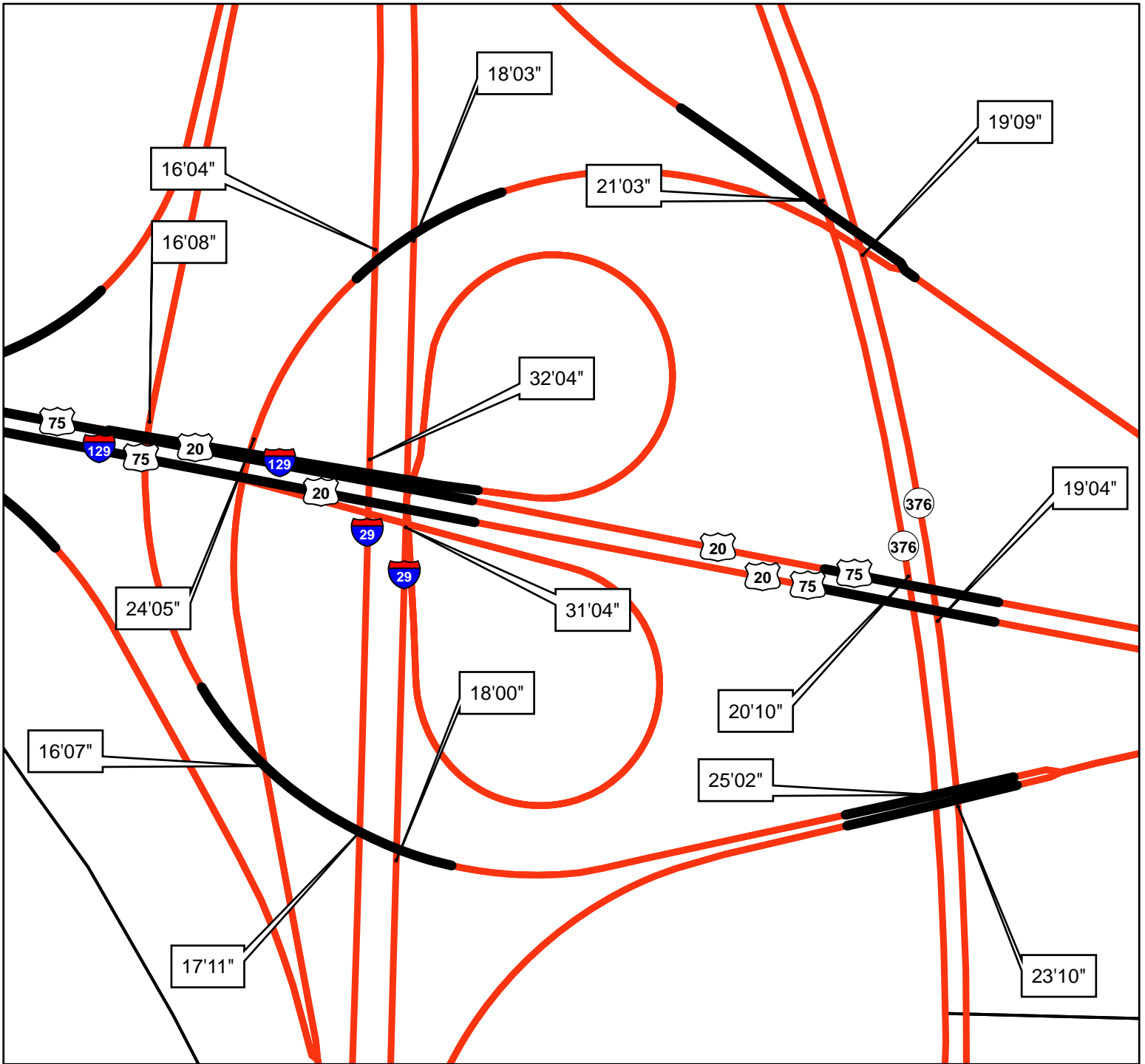


Woodbury County
I 29/IA 12 & US 77
Sioux City
Wesley Parkway
Exit 148
FHWA: 700200

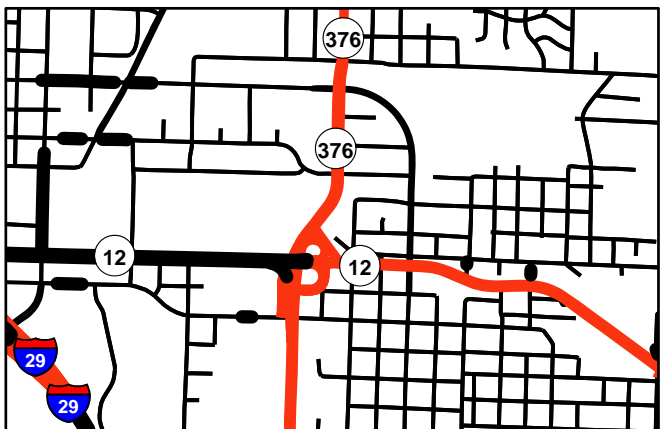
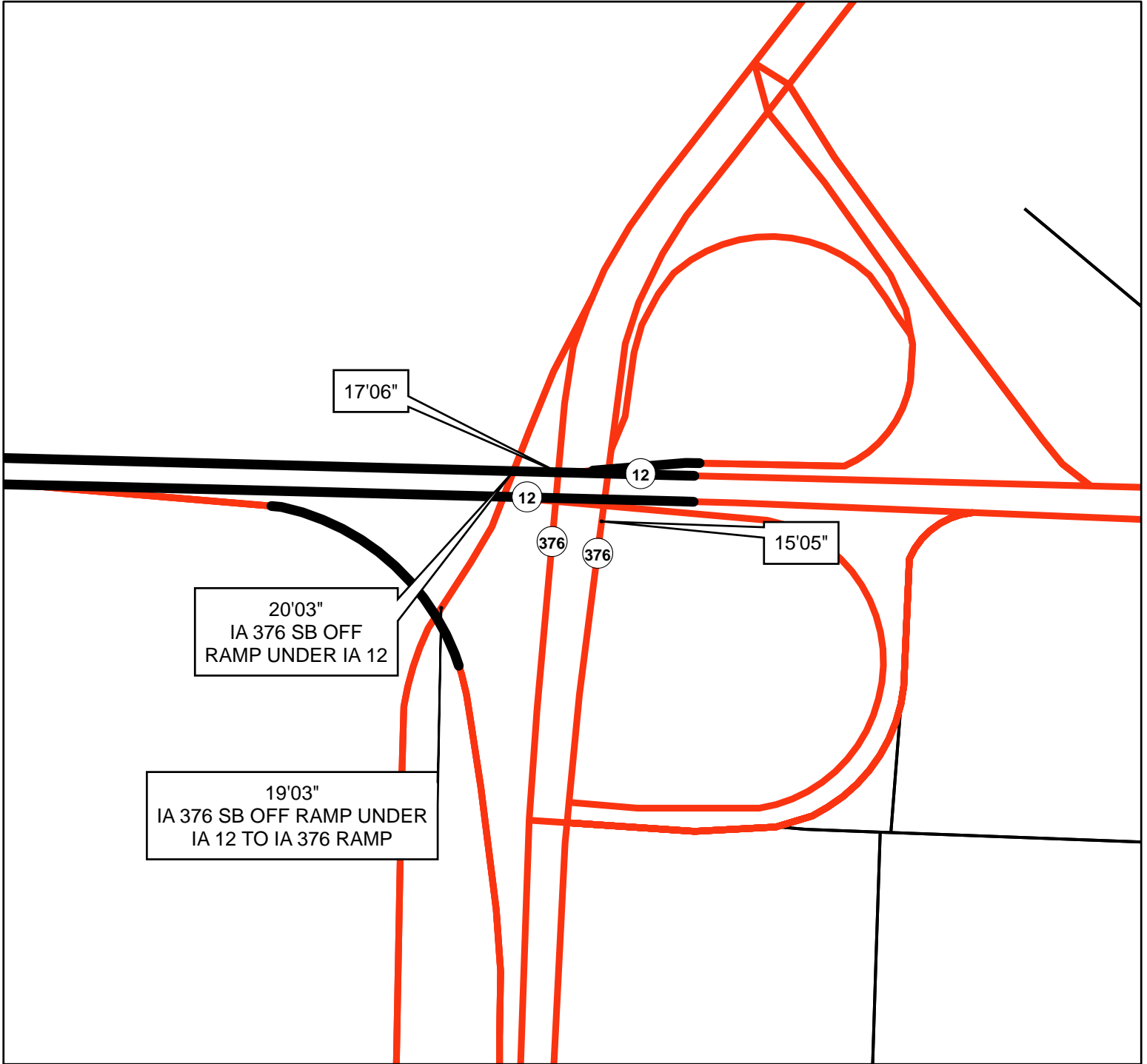


Woodbury County
I 29 & IA 12 (E)
Sioux City
Virginia Street
Exit 147

FHWA: 700315, 700320, 700325



Woodbury County
I 129/US 20/US 75, I 29 & IA 376
Sioux City
Exits 144 & 1
FHWA: 600768, 600764, 600766,
600760, 600765, 600762



Woodbury County
IA 376 & IA 12
South Lewis Blvd & Gordon Dr
Sioux City
FHWA: 52830, 53010