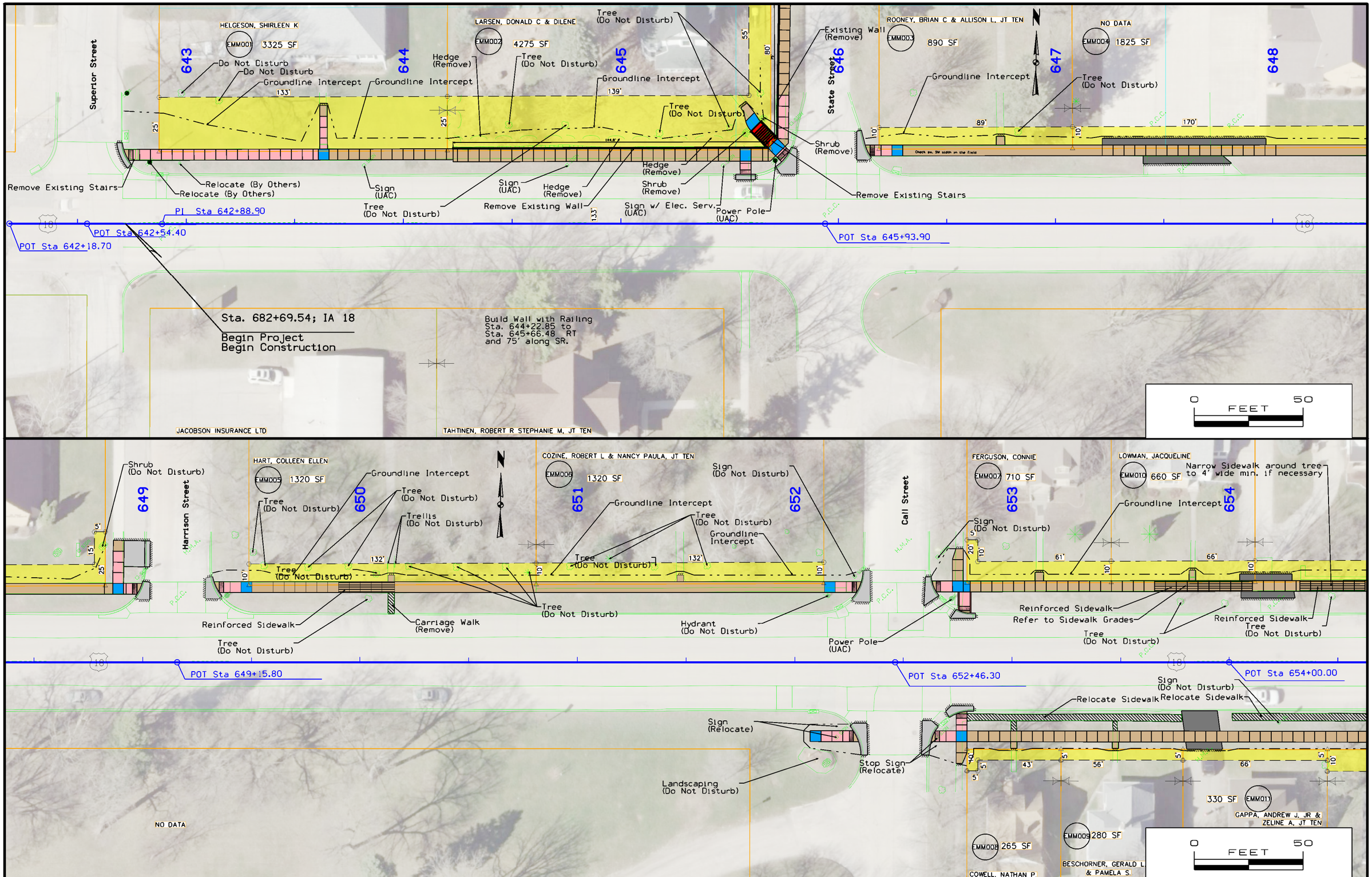

FILE NO.	ENGLISH	DESIGN TEAM SMITH \ ROSS \ HGM	PALO ALTO COUNTY	PROJECT NUMBER NHSN-018-3(96)--2R-74	SHEET NUMBER H.1

4:53:20 PM 3/1/2018 BTH W:\Projects\0000005016\Design\0000005016H1.dgn

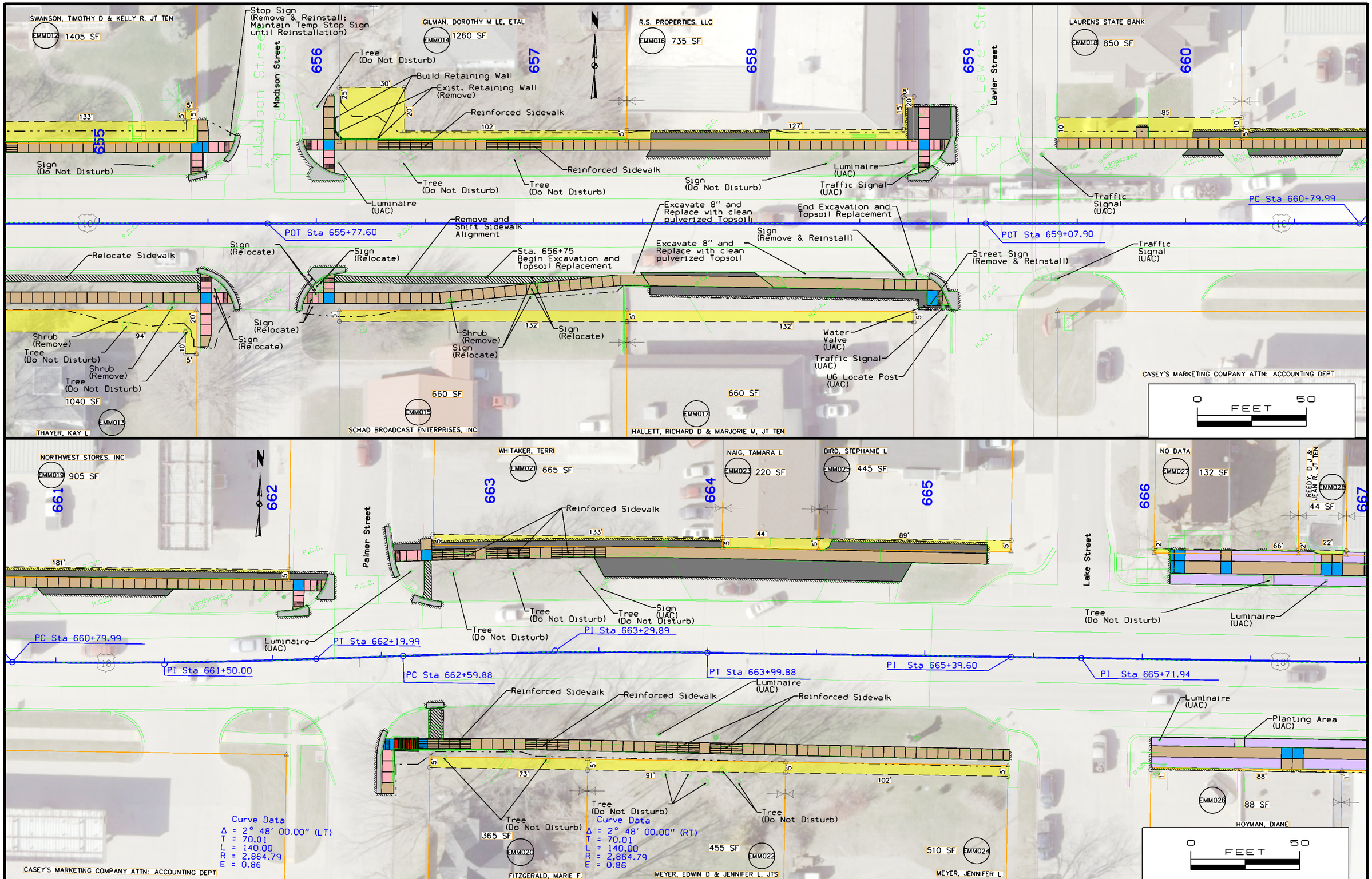

FILE NO.	ENGLISH	DESIGN TEAM SMITH \ ROSS \ HGM	PALO ALTO COUNTY	PROJECT NUMBER NHSN-018-3(96)--2R-74	SHEET NUMBER H.2

4:54:06 PM 3/1/2018 BTH W:\Projects\0000005016\Design\0000005016H1.dgn

667
REEDY, DANIEL J & JEAN, JT TEN
60000055120 J & T RENTALS
MATHISEN, JOANNE 1/2 & MATHISEN, JOANNE, TRUSTEE DALE MATHISEN TRUST 1/2
EMM031 164 SF
668
669
132'
Tree (Do Not Disturb)
Sign (Remove & Reinstall)
Planting Area (UAC)
Planting Area (UAC)
Traffic Signal (UAC)
POT Sta 152+71.38
Broadway Street
494
BLANCHET, LEON J & LAURA H, JT TEN CONNER, ARDELLE J
BURNS, JUSTIN D & ABBY L, JT TEN
EMM033 44 SF
NO DATA
69 SF EMM035
495
SNYDER, DAVE
EMM037 27 SF
NO DATA
496
NO DATA
54 SF EMM041
LANG, KENNETH M & JAYNE E, JTS
EMM043 18 SF
497
Union Street
Traffic Signal (UAC)
Tree (Do Not Disturb)
Planting Area (UAC)
Planting Area (UAC)
POT Sta 497+33.90
PI Sta 497+03.00
POT Sta 497+03.80
Planting Area (UAC)
Luminaire (UAC)
Tree (Do Not Disturb)
POT Sta 669+35.11 BK =
POT Sta 493+54.91 AH
Traffic Signal (UAC)
Planting Area (UAC)
Planting Area (UAC)
MAKE CENTS, INC.
Planting Area (UAC)
Planting Area (UAC)
Luminaire (UAC)
44'
127'
44 SF
EMM029
HOYMAN, GREGORY
Also Refer to Sheet H.10
175 SF EMM177
IVERSON, SHANNON D & RENEE S, JTS
47'
100'
12'
148 SF
MAKE CENTS, INC.
EMM34A
12 SF EMM34B
22'
22 SF
2112 MAIN CORP
2112 MAIN CORP
JACKSON, BRIAN & KIBBE, JAMES
EMM040
JACKSON, BRIAN & KIBBE, JAMES
MILLER, DALE
EMM042
TWAIT, LONNY D & LINDA L, TRUSTEES OF LON & LINDA TWAIT TRUST
0 FEET 50

NO DATA
469 SF EMM048
498
YOUNG, DARRICK R & KAREN L, JT TEN
EMM049 24 SF
ALDERSON, JEFF
499
SMITH, KENNETH R
EMM051 24 SF
THOMPSON, PAUL R EMM052
360 SF
500
Grand Street
KERBER MILLING CO EMM053
2580 SF
501
502
MIDWESTERN RR PROPERTIES EMM055
1365 SF
503
67'
24'
24'
72'
172'
91'
Planting Area (UAC)
Luminaire (UAC)
Planting Area (UAC)
POT Sta 498+79.00
POT Sta 500+32.30
POT Sta 500+49.80
POT Sta 501+01.00
Luminaire (Do Not Disturb)
Luminaire (UAC)
88'
44'
97'
EMM050
785 SF JOHNSON, VICTOR E.
440 SF EMM045
SBA INFRASTRUCTURE, LLC
220 SF EMM047
NO DATA
0 FEET 50
Luminaire (UAC)
253'
1265 SF
EMM054
FINER, STEVEN V, 45% & WALKER, LE ROY H, 55%

FILE NO.	ENGLISH	DESIGN TEAM SMITH \ ROSS \ HGM	PALO ALTO COUNTY	PROJECT NUMBER NHSN-018-3(96)--2R-74	SHEET NUMBER H.3

4:54:52 PM 3/1/2018 BTH W:\Projects\0000005016\Design\0000005016H1.dgn

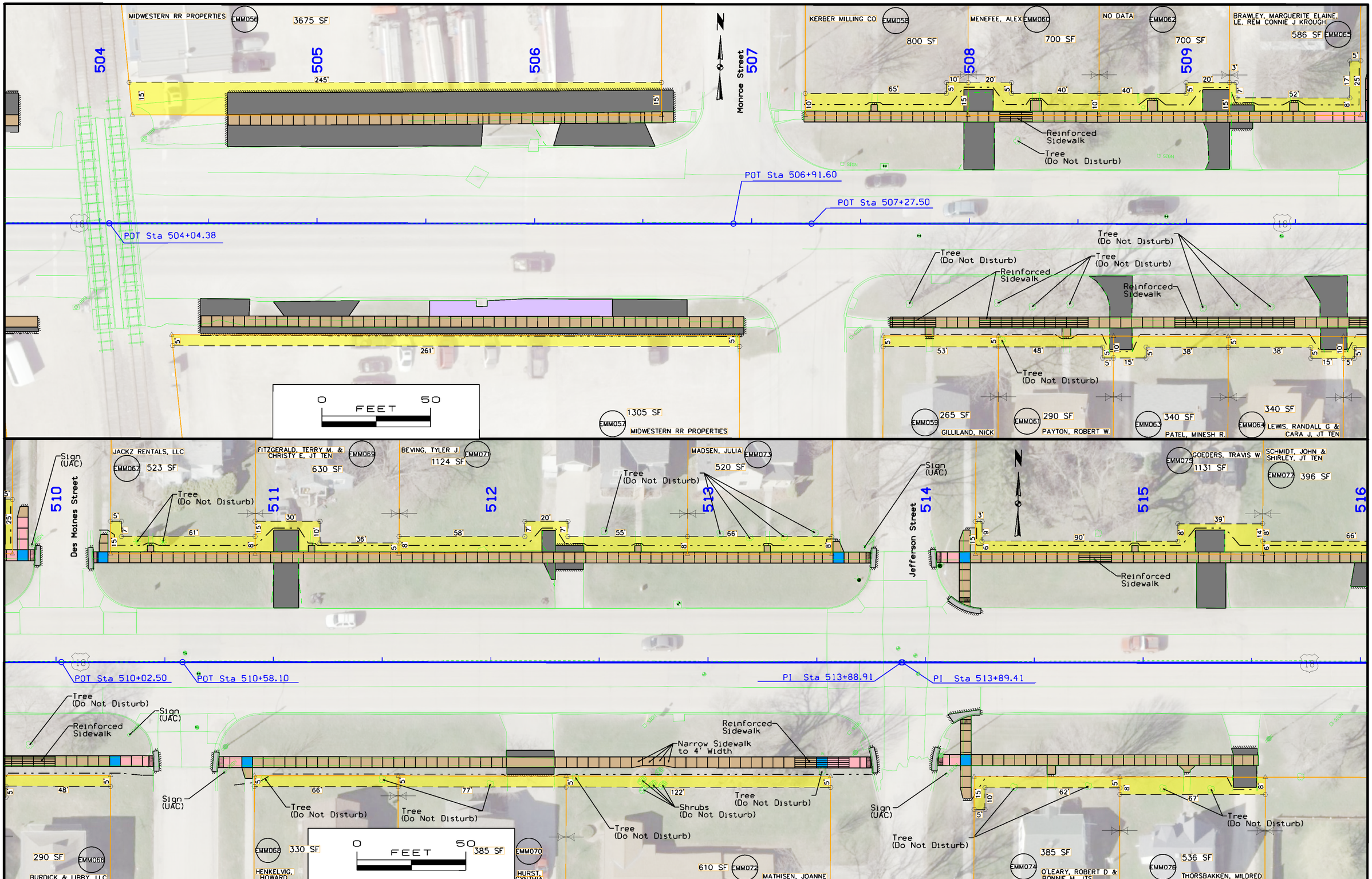

FILE NO.	ENGLISH	DESIGN TEAM SMITH \ ROSS \ HGM	PALO ALTO COUNTY	PROJECT NUMBER NHSN-018-3(96)--2R-74	SHEET NUMBER H.4

4:55:37 PM 3/1/2018 BTH W:\Projects\0000005016\Design\0000005016H1.dgn

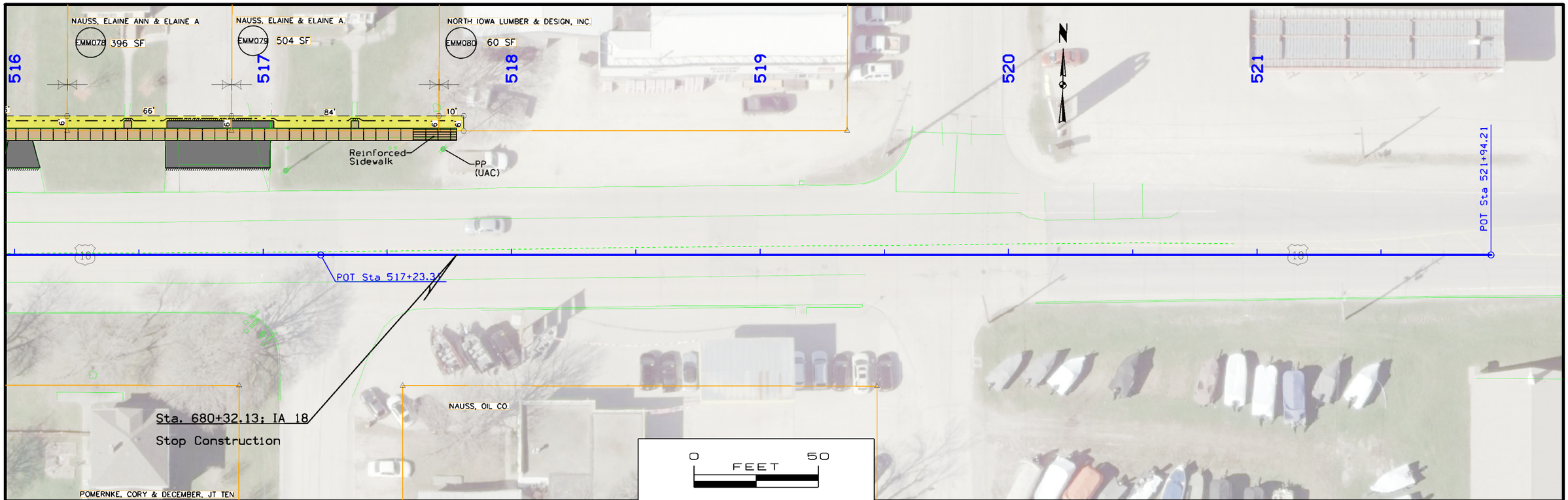

FILE NO.	ENGLISH	DESIGN TEAM SMITH \ ROSS \ HGM	PALO ALTO COUNTY	PROJECT NUMBER NHSN-018-3(96)--2R-74	SHEET NUMBER H.5

4:56:14 PM 3/1/2018 BTH W:\Projects\0000005016\Design\0000005016H1.dgn

780
781
782
101
102
103

EMM082 EMMETSBURG CEMETERY ASSOCIATION
4450 SF

REICHERT, WALTER A & TRICIA A, JT TEN

WOODFORD, ERIC & MARY, JT TEN
EMM083
350 SF

170'
35'
10'
30'
20'
70'
5'

Sign
(Do Not Disturb)

Sign
(Do Not Disturb)

PI Sta 100+02.25

PI Sta 100+05.00

POT Sta 103+36.00

PT Sta 782+30.99 BK =
POT Sta 100+00.06 AH

Sta. 780+01.67 IA 4
Resume Construction

Curve Data
Δ = 2° 16' 30.00" (RT)
T = 300.04
L = 600.00
R = 15,111.00
E = 2.98

25th Street

24th Street

0 FEET 50

POEPPE, KENNETH A & RUTH M

NAUSS, OIL CO

WOODFORD, ERIC & MARY, JT TEN

FIVE ISLAND PROPERTIES, LC
EMM084A 820 SF

FIVE ISLAND PROPERTIES, LC
EMM084B 495 SF

EMM085 O'LEARY, GREGORY S.
330 SF

O'LEARY, GREGORY S. ETAL
EMM086
330 SF

EMM087A FIRKINS, ALAN L & CARLA J, JT TEN
330 SF

FIRKINS, ALAN L & CARLA J, JT TEN
EMM087B
330 SF

164'
99'
66'
66'
66'
66'
5'

BORNING, SHAWN

FIVE ISLAND PROPERTIES, LC

ENGER, GENE L & JUDY K

JOHNSON, LEE O & MARJEAN K, JT TEN

FILE NO.	ENGLISH	DESIGN TEAM SMITH \ ROSS \ HGM	PALO ALTO COUNTY	PROJECT NUMBER NHSN-018-3(96)--2R-74	SHEET NUMBER H.6

4:56:44 PM 3/1/2018 BTH W:\Projects\0030005016\Design\0000005016H1.dgn

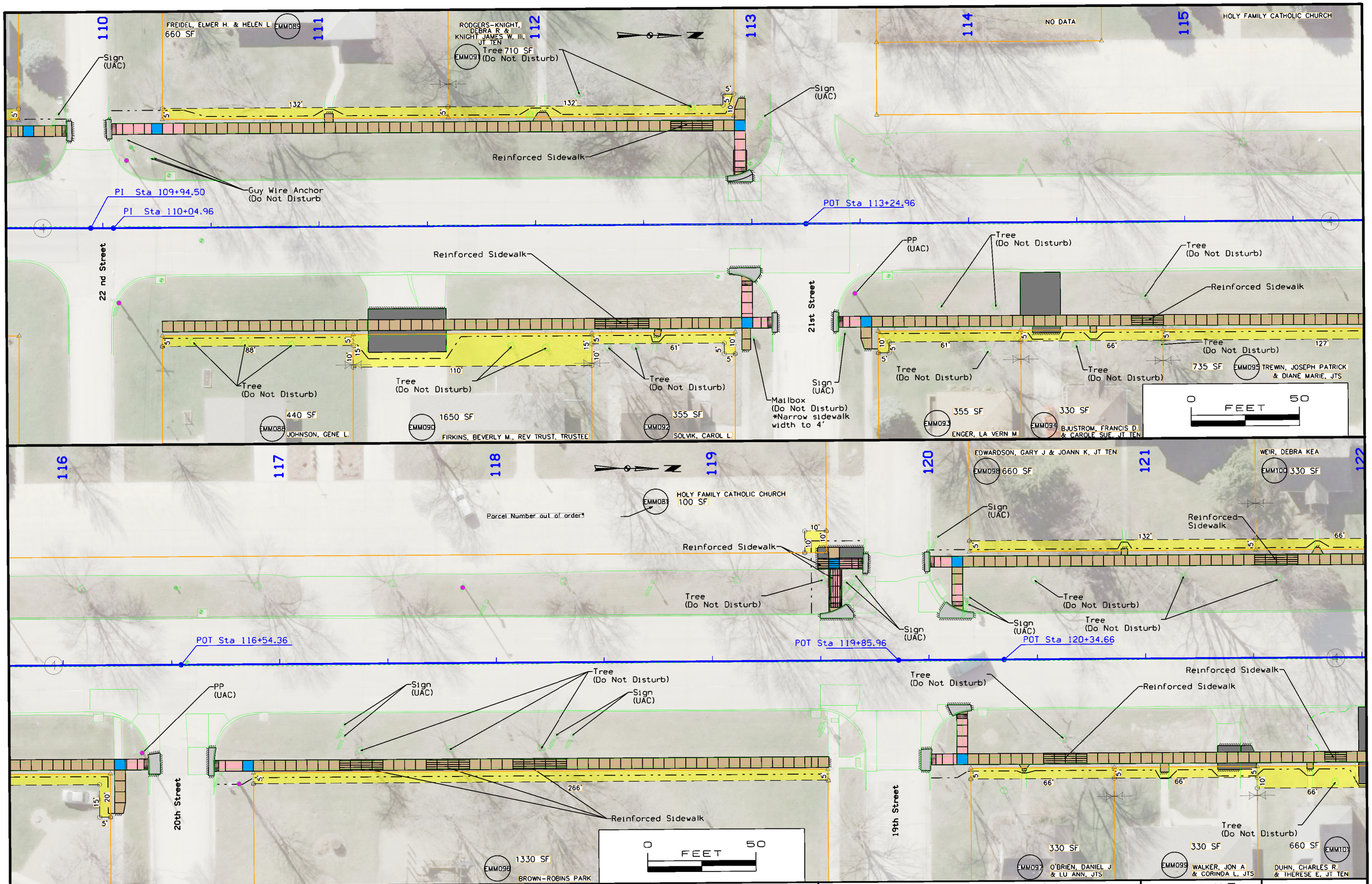

FILE NO.	ENGLISH	DESIGN TEAM SMITH \ ROSS \ HGM	PALO ALTO COUNTY	PROJECT NUMBER NHSN-018-3(96)--2R-74	SHEET NUMBER H.7

4:57:31 PM 3/1/2018 BTH W:\Projects\0000005016\Design\0000005016H1.dgn

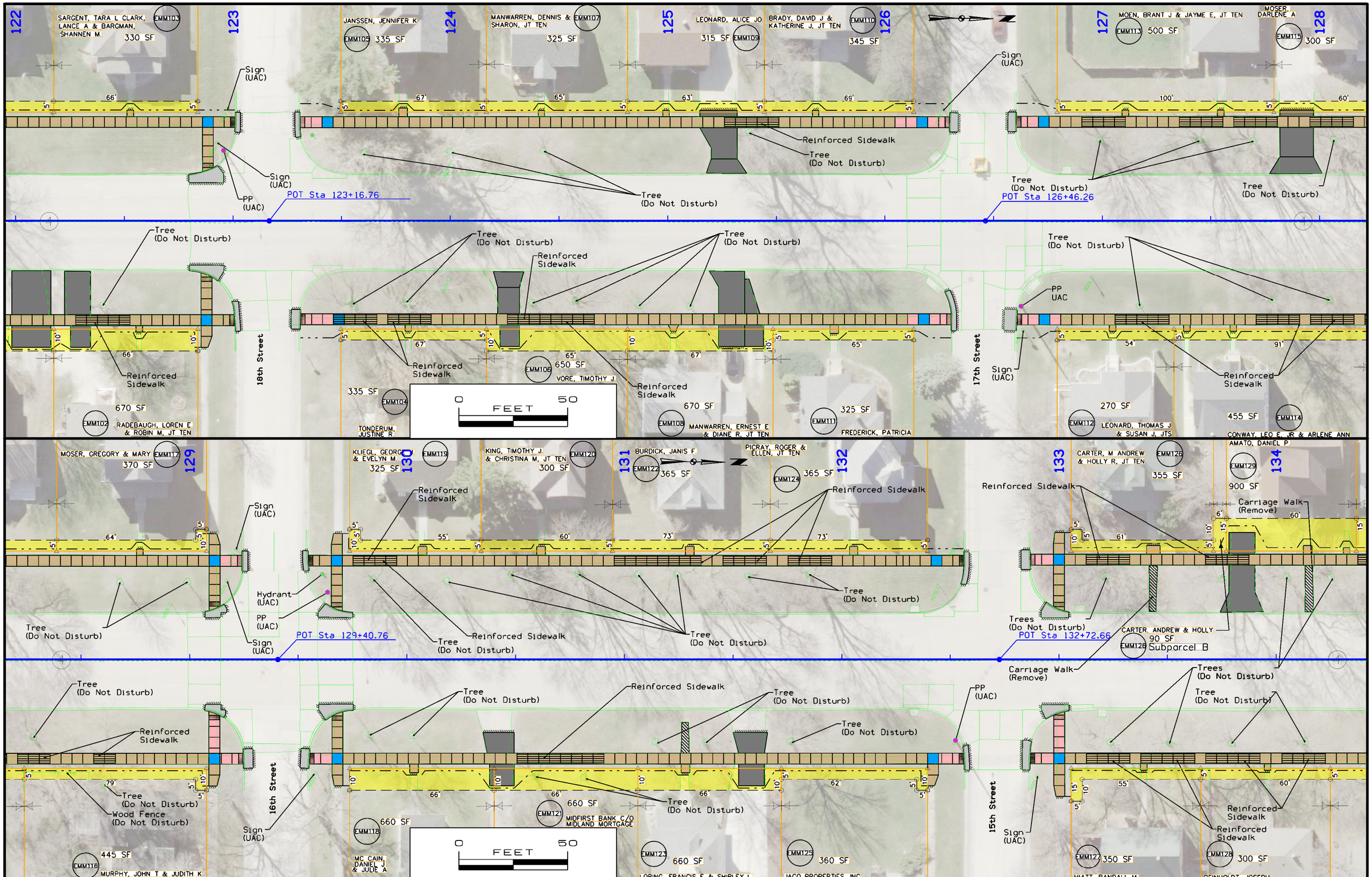

FILE NO.	ENGLISH	DESIGN TEAM	SMITH \ ROSS \ HGM	PALO ALTO COUNTY	PROJECT NUMBER	NHSN-018-3(96)--2R-74	SHEET NUMBER	H.8

4:58:16 PM 3/1/2018 BTH W:\Projects\0000005016\Design\0000005016H1.dgn

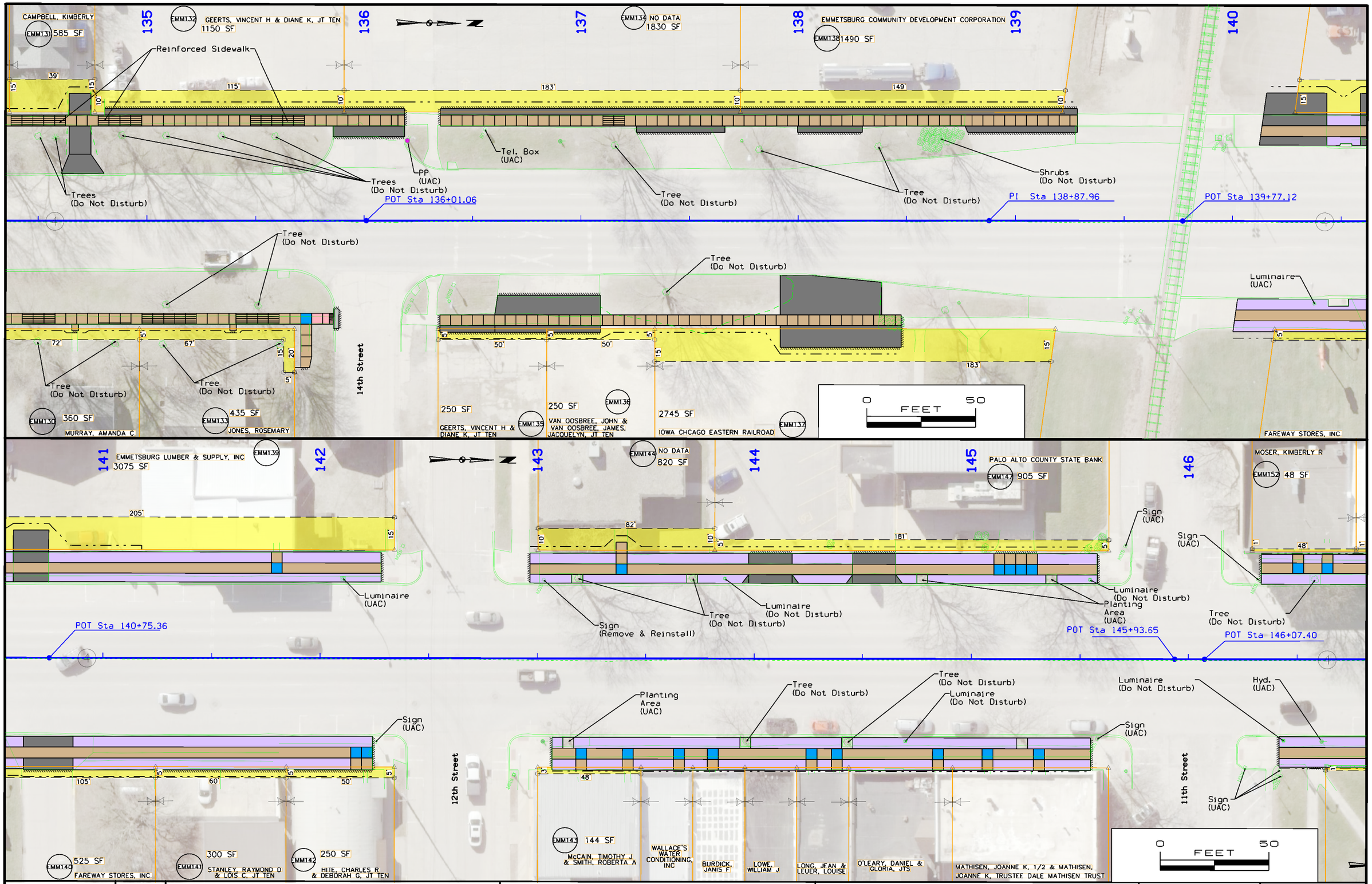

FILE NO.	ENGLISH	DESIGN TEAM	SMITH \ ROSS \ HGM	PALO ALTO COUNTY	PROJECT NUMBER	NHSN-018-3(96)--2R-74	SHEET NUMBER	H.9

4:59:02 PM 3/1/2018 BTH W:\Projects\0000005016\Design\0000005016H1.dgn

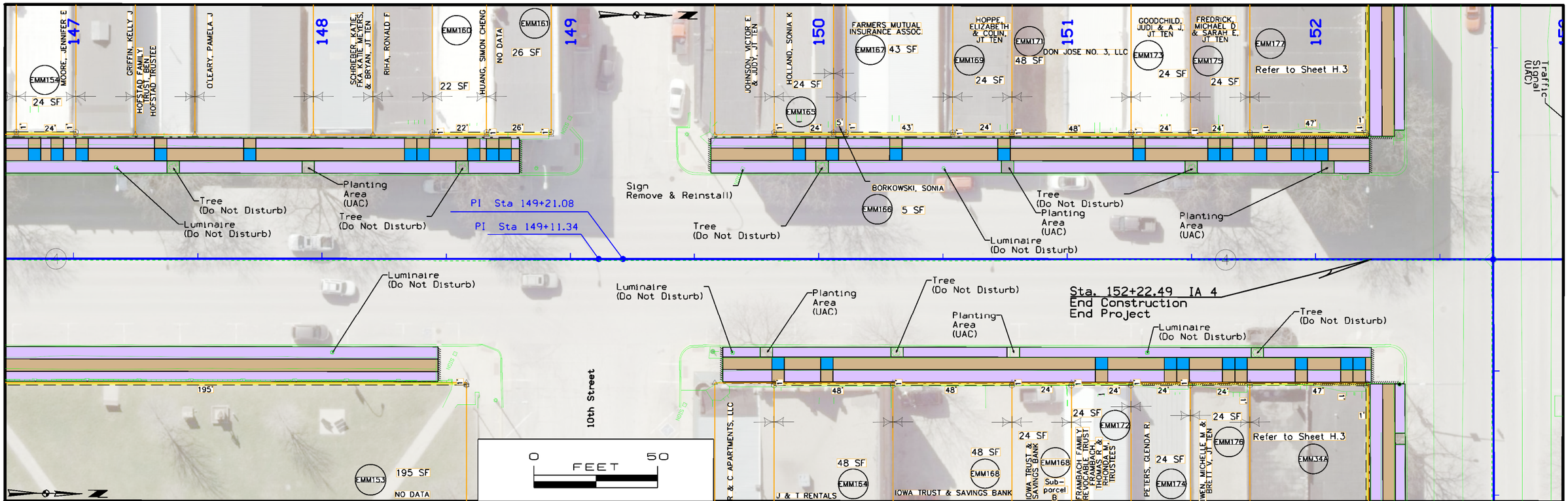

FILE NO.	ENGLISH	DESIGN TEAM SMITH \ ROSS \ HGM	PALO ALTO COUNTY	PROJECT NUMBER NHSN-018-3(96)--2R-74	SHEET NUMBER H.10