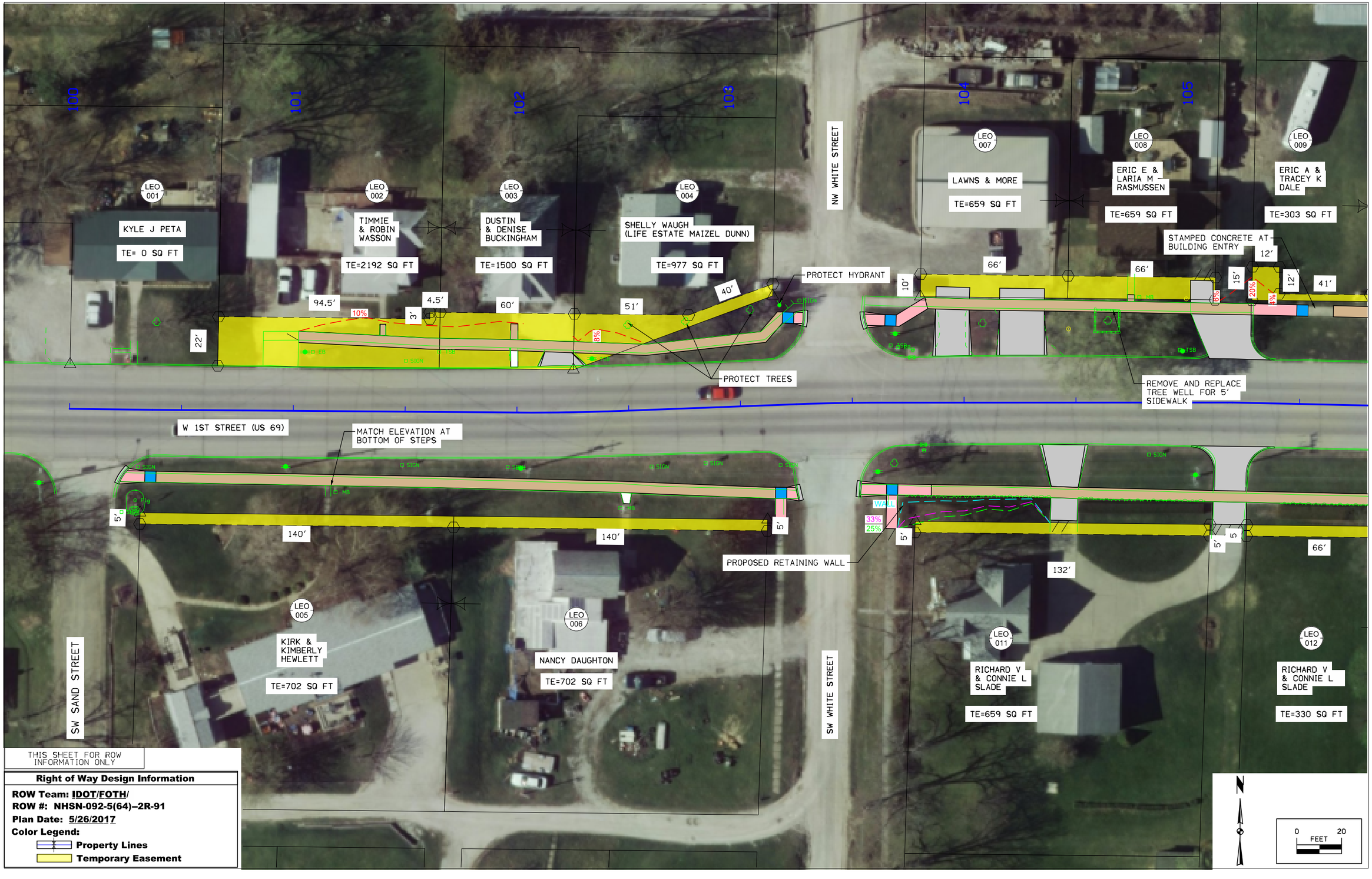

THIS SHEET FOR ROW INFORMATION ONLY

Right of Way Design Information

ROW Team: IDOT/FOTH/
ROW #: NHSN-092-5(64)--2R-91
Plan Date: 5/26/2017
Color Legend:
Property Lines
Temporary Easement

FILE NO.	ENGLISH	DESIGN TEAM FOTH	DECATUR COUNTY	PROJECT NUMBER STPN-069-1(48)--2J-27	SHEET NUMBER H.01

2:18:04 PM 11/28/2017 jrq pw:\\projectwise.dot.int.lan:PWMain\Documents\Projects\0000006016\Design\SHT_27069048H01.DGN

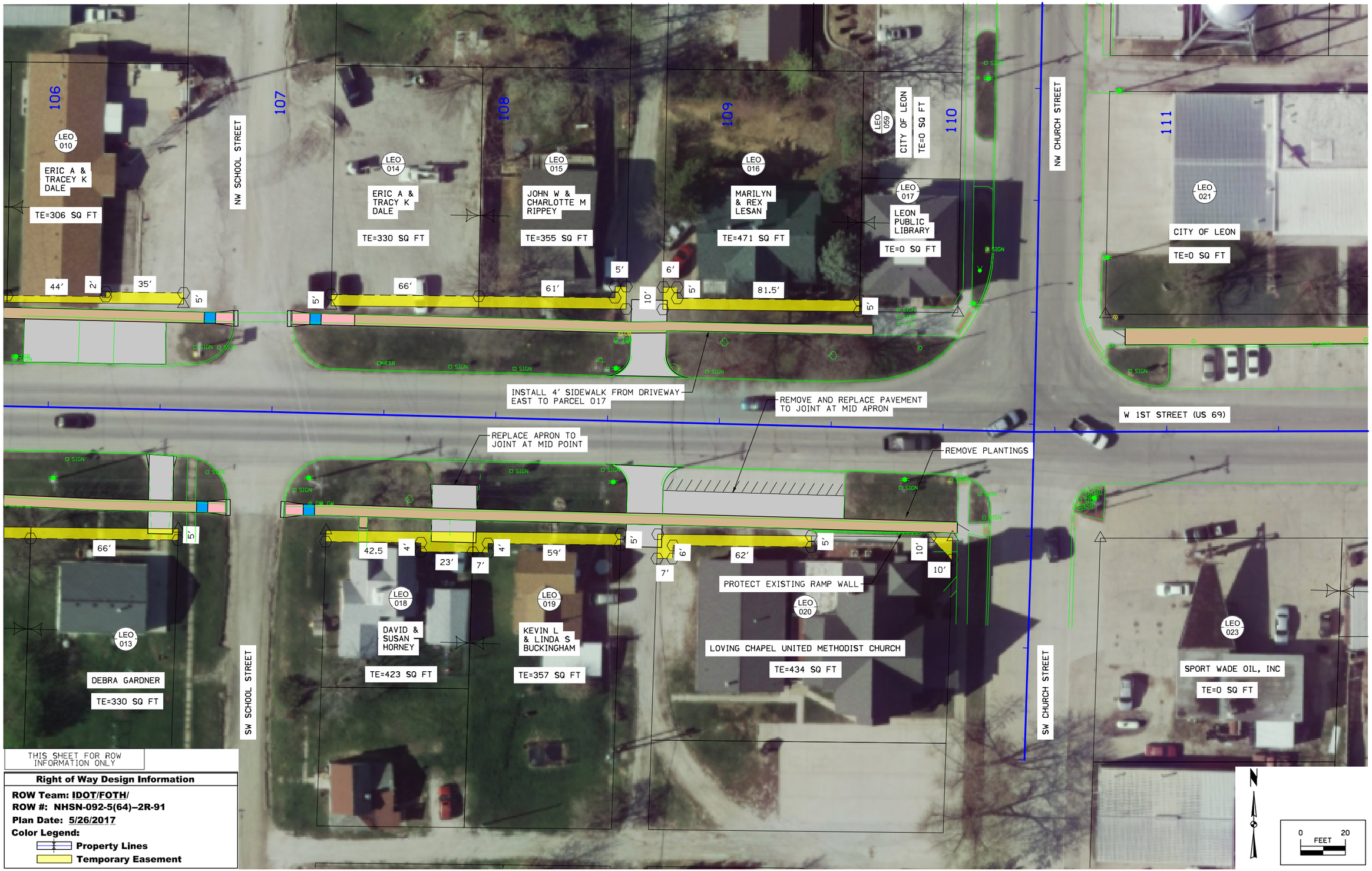

THIS SHEET FOR ROW INFORMATION ONLY

Right of Way Design Information

ROW Team: IDOT/FOTH/
ROW #: NHSN-092-5(64)–2R-91
Plan Date: 5/26/2017
Color Legend:
Property Lines
Temporary Easement

FILE NO.	ENGLISH	DESIGN TEAM FOTH	DECATUR COUNTY	PROJECT NUMBER STPN-069-1(48)--2J-27	SHEET NUMBER H.02

2:19:10 PM 11/28/2017 jrq pw:\\projectwise.dot.int.lan:PWMain\Documents\Projects\0000006016\Design\SHT_27069048H02.DGN

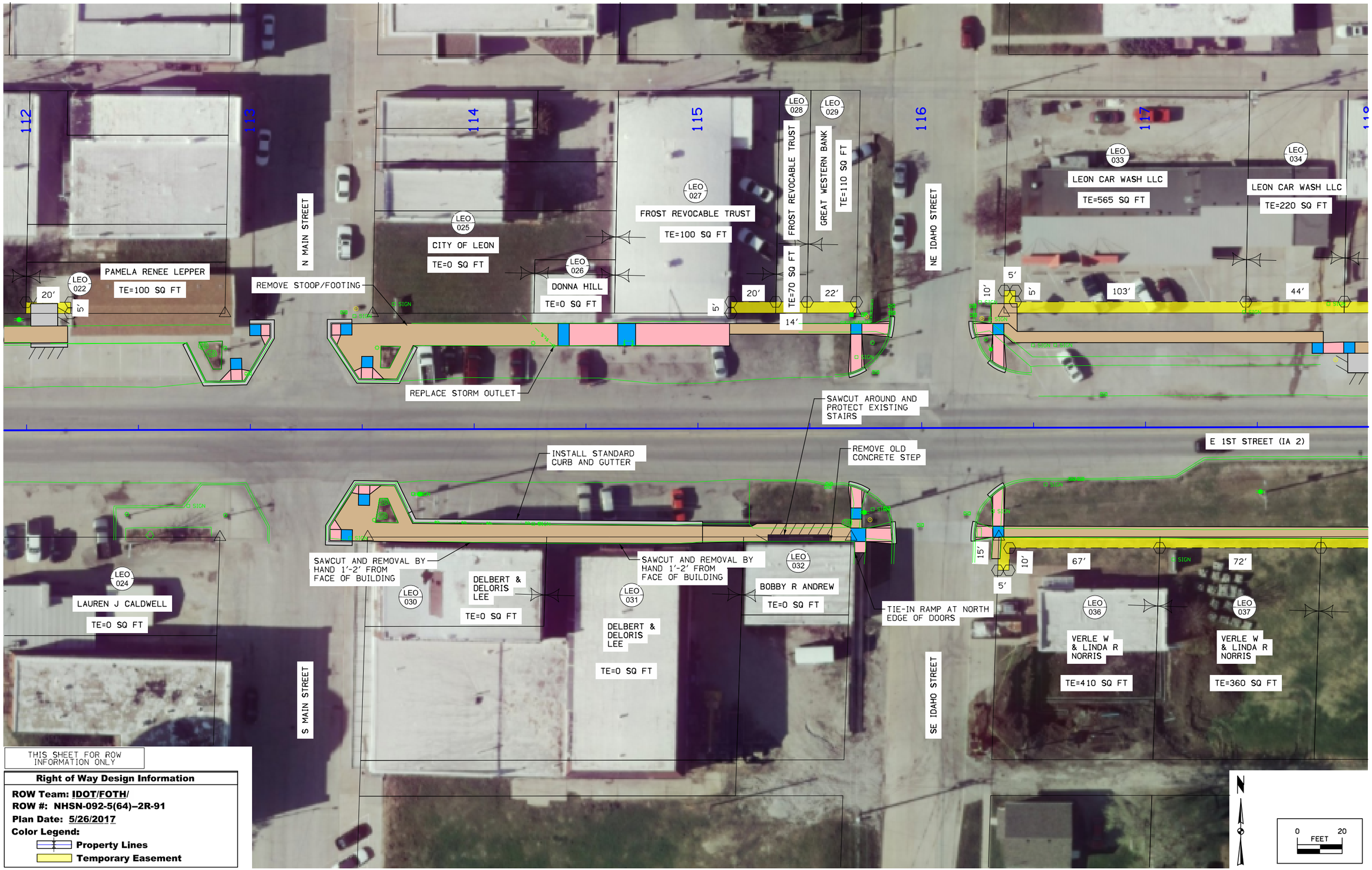

THIS SHEET FOR ROW INFORMATION ONLY

Right of Way Design Information

ROW Team: IDOT/FOTH/
ROW #: NHSN-092-5(64)–2R-91
Plan Date: 5/26/2017
Color Legend:
Property Lines
Temporary Easement

FILE NO.	ENGLISH	DESIGN TEAM FOTH	DECATUR COUNTY	PROJECT NUMBER STPN-069-1(48)--2J-27	SHEET NUMBER H.03

2:20:13 PM 11/28/2017 jrq pw:\\projectwise.dot.int.lan:PWMain\Documents\Projects\0000006016\Design\SHT_27069048H03.DGN

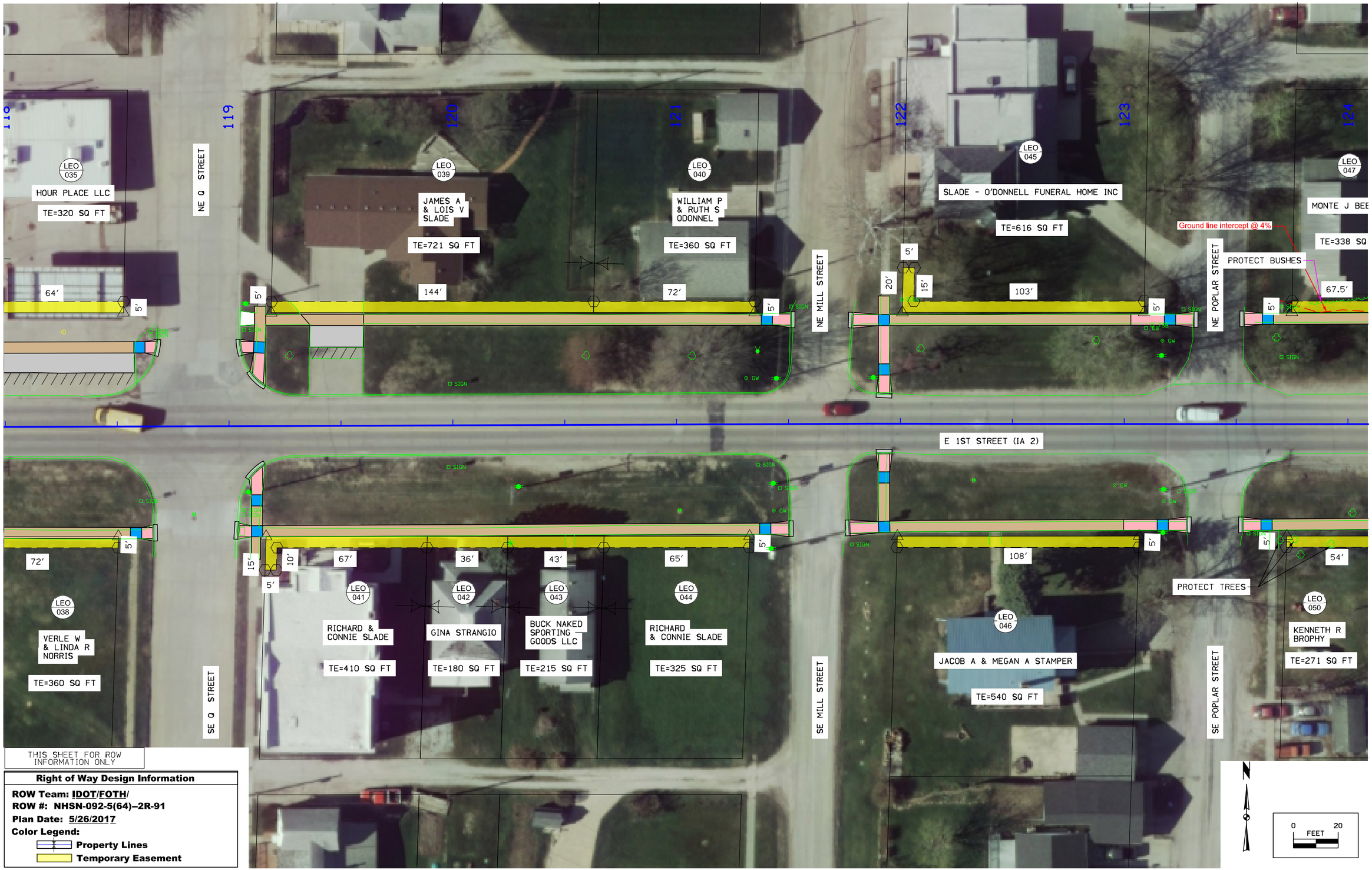

THIS SHEET FOR ROW INFORMATION ONLY

Right of Way Design Information

ROW Team: IDOT/FOTH/
ROW #: NHSN-092-5(64)--2R-91
Plan Date: 5/26/2017
Color Legend:
Property Lines
Temporary Easement

FILE NO.	ENGLISH	DESIGN TEAM FOTH	DECATUR COUNTY	PROJECT NUMBER STPN-069-1(48)--2J-27	SHEET NUMBER H.04

2:21:13 PM 11/28/2017 jrq pw:\\projectwise.dot.int.lan:PWMain\Documents\Projects\0000006016\Design\SHT_27069048H04.DGN

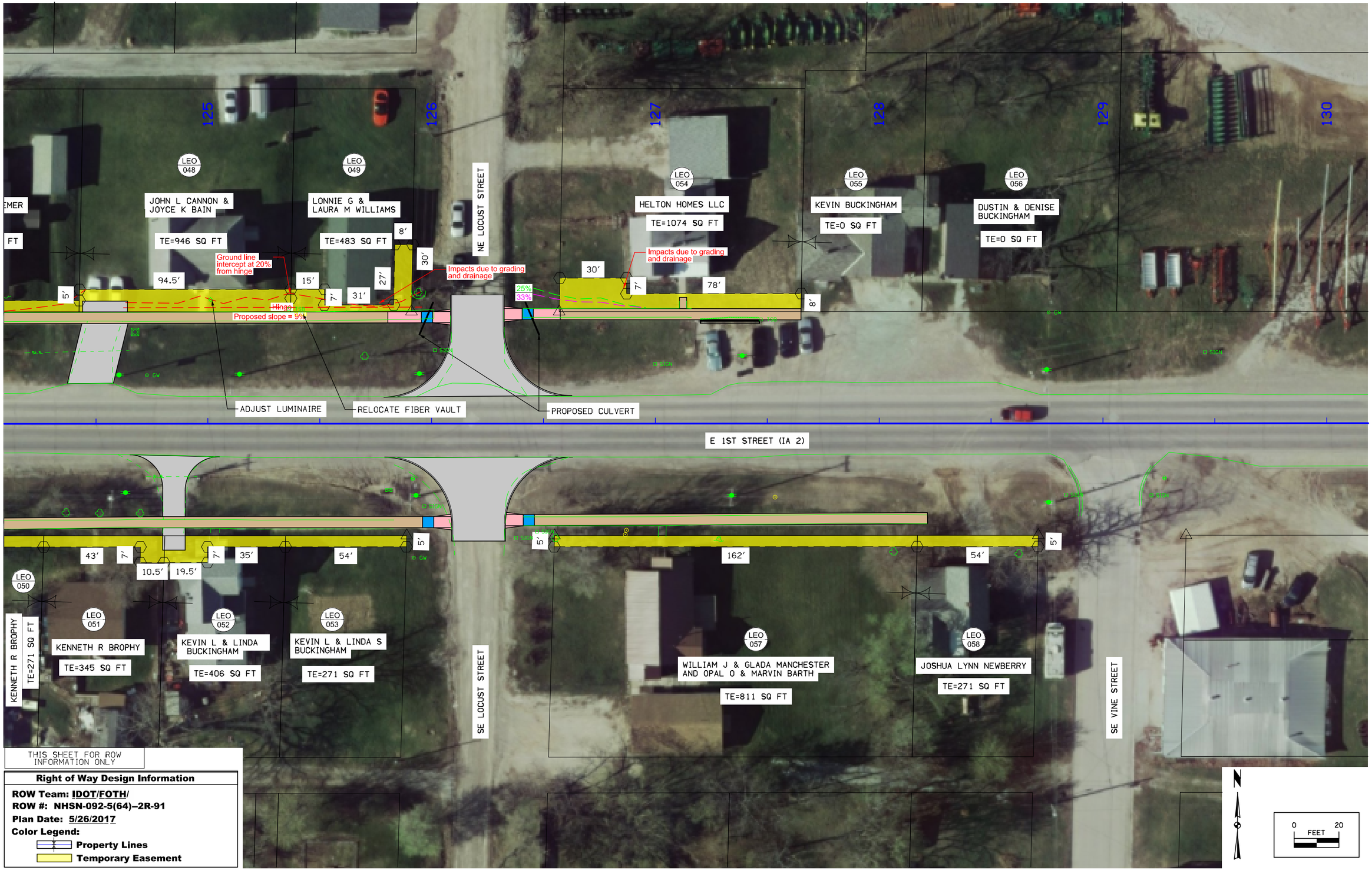

THIS SHEET FOR ROW INFORMATION ONLY

Right of Way Design Information

ROW Team: IDOT/FOTH/
ROW #: NHSN-092-5(64)--2R-91
Plan Date: 5/26/2017
Color Legend:
Property Lines
Temporary Easement

FILE NO.	ENGLISH	DESIGN TEAM FOTH	DECATUR COUNTY	PROJECT NUMBER STPN-069-1(48)--2J-27	SHEET NUMBER H.05

2:22:12 PM 11/28/2017 jrq pw:\\projectwise.dot.int.lan:PWMain\Documents\Projects\0000006016\Design\SHT_27069048H05.DGN

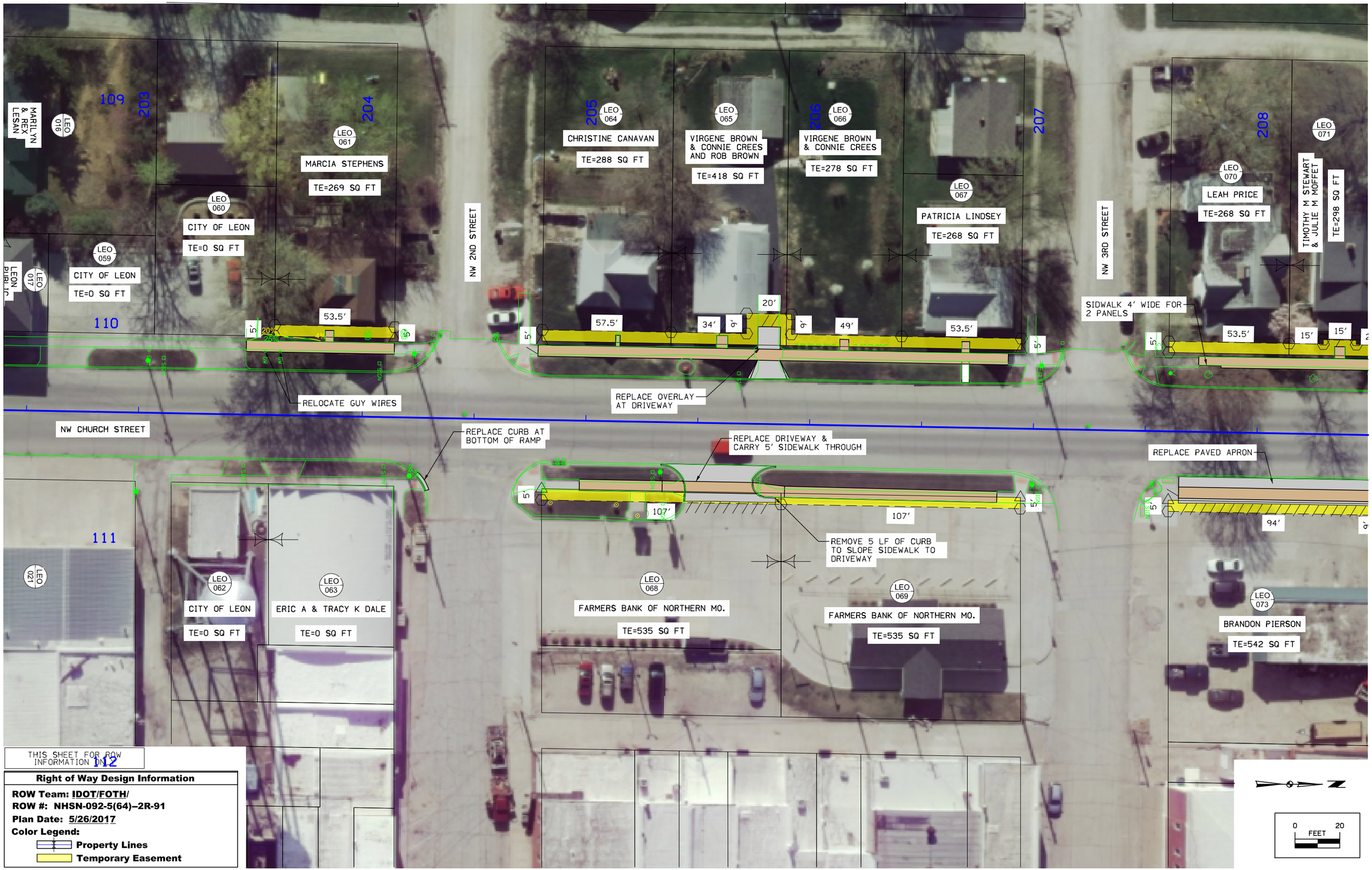

FILE NO.	ENGLISH	DESIGN TEAM FOTH	DECATUR COUNTY	PROJECT NUMBER STPN-069-1(48)--2J-27	SHEET NUMBER H.06

2:23:19 PM 11/28/2017 jrq pw:\\projectwise.dot.int.lan:PWMain\Documents\Projects\0000006016\Design\SHT_27069048H06.DGN

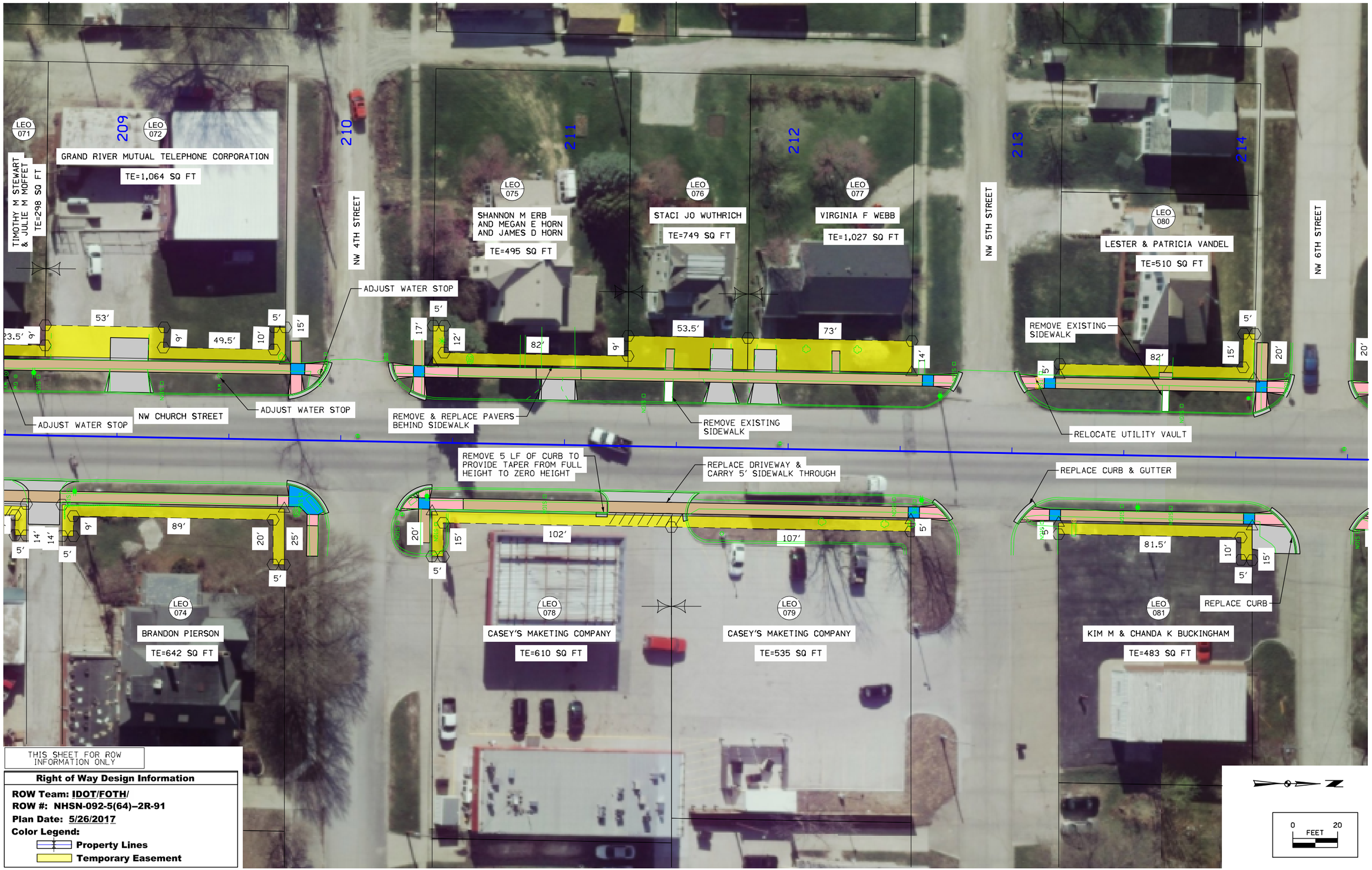

THIS SHEET FOR ROW INFORMATION ONLY

Right of Way Design Information

ROW Team: IDOT/FOTH/
ROW #: NHSN-092-5(64)–2R-91
Plan Date: 5/26/2017
Color Legend:
Property Lines
Temporary Easement

FILE NO.	ENGLISH	DESIGN TEAM FOTH	DECATUR COUNTY	PROJECT NUMBER STPN-069-1(48)--2J-27	SHEET NUMBER H.07

2:24:24 PM 11/28/2017 jrq pw:\\projectwise.dot.int.lan:PWMain\Documents\Projects\0000006016\Design\SHT_27069048H07.DGN

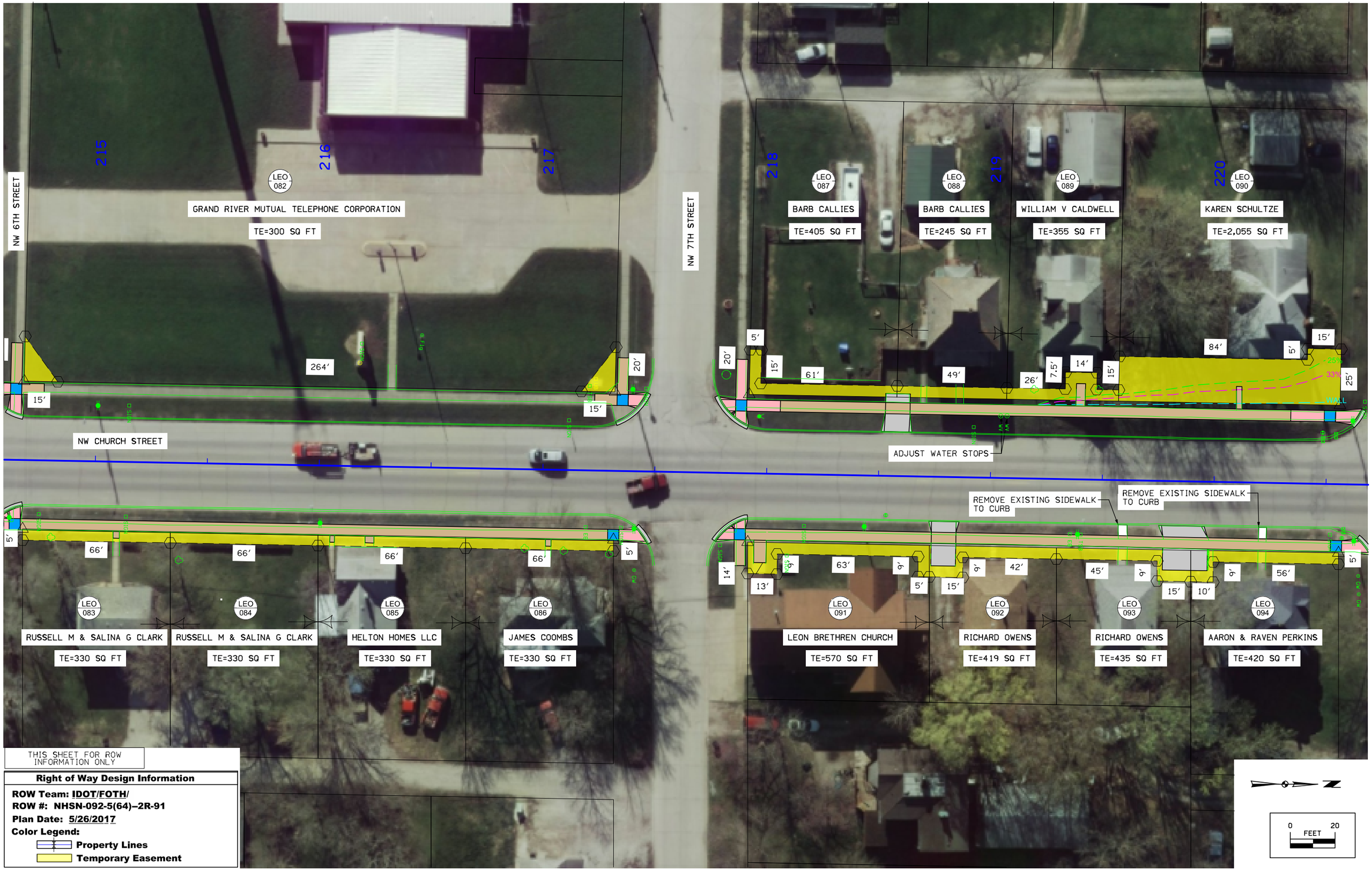

THIS SHEET FOR ROW INFORMATION ONLY

Right of Way Design Information

ROW Team: IDOT/FOTH/
ROW #: NHSN-092-5(64)–2R-91
Plan Date: 5/26/2017
Color Legend:
Property Lines
Temporary Easement

FILE NO.	ENGLISH	DESIGN TEAM FOTH	DECATUR COUNTY	PROJECT NUMBER STPN-069-1(48)--2J-27	SHEET NUMBER H.08

2:25:20 PM 11/28/2017 jrq pw:\\projectwise.dot.int.lan:PWMain\Documents\Projects\0000006016\Design\SHT_27069048H08.DGN

THIS SHEET FOR ROW INFORMATION ONLY

Right of Way Design Information

ROW Team: IDOT/FOTH/
ROW #: NHSN-092-5(64)–2R-91
Plan Date: 5/26/2017
Color Legend:
Property Lines
Temporary Easement

FILE NO.	ENGLISH	DESIGN TEAM FOTH	DECATUR COUNTY	PROJECT NUMBER STPN-069-1(48)--2J-27	SHEET NUMBER H.09

2:26:16 PM 11/28/2017 jrq pw:\\projectwise.dot.int.lan:PWMain\Documents\Projects\0000006016\Design\SHT_27069048H09.DGN

THIS SHEET FOR ROW INFORMATION ONLY

Right of Way Design Information

ROW Team: IDOT/FOTH/
ROW #: NHSN-092-5(64)–2R-91
Plan Date: 5/26/2017
Color Legend:
Property Lines
Temporary Easement

FILE NO.	ENGLISH	DESIGN TEAM FOTH	DECATUR COUNTY	PROJECT NUMBER STPN-069-1(48)--2J-27	SHEET NUMBER H.10

2:27:13 PM 11/28/2017 jrq pw:\\projectwise.dot.int.lan:PWMain\Documents\Projects\0000006016\Design\SHT_27069048H10.DGN

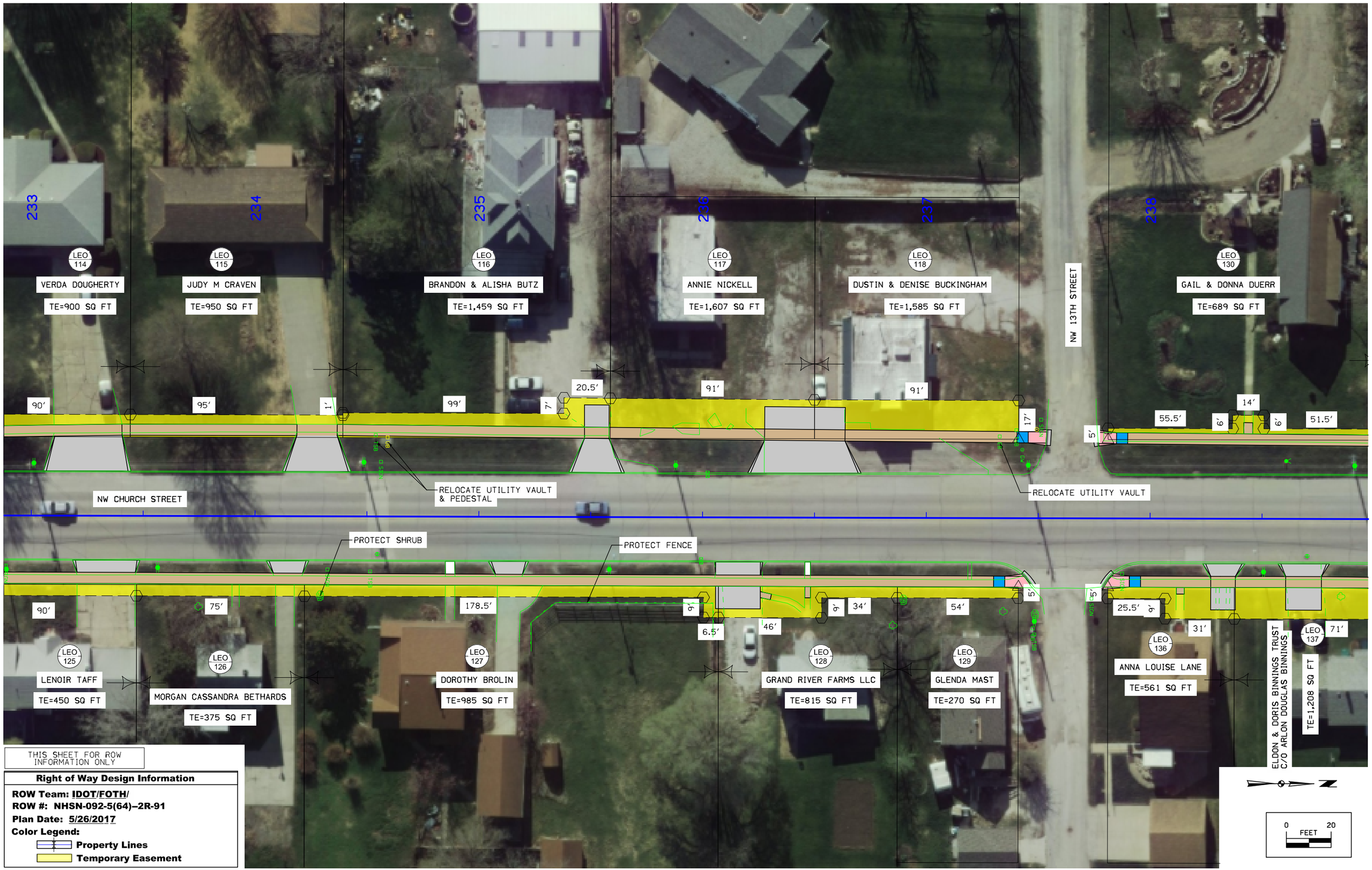

THIS SHEET FOR ROW INFORMATION ONLY

Right of Way Design Information

ROW Team: IDOT/FOTH/
ROW #: NHSN-092-5(64)–2R-91
Plan Date: 5/26/2017
Color Legend:
Property Lines
Temporary Easement

FILE NO.	ENGLISH	DESIGN TEAM FOTH	DECATUR COUNTY	PROJECT NUMBER STPN-069-1(48)--2J-27	SHEET NUMBER H.11

2:28:14 PM 11/28/2017 jrq pw:\\projectwise.dot.int.lan:PWMain\Documents\Projects\0000006016\Design\SHT_27069048H11.DGN

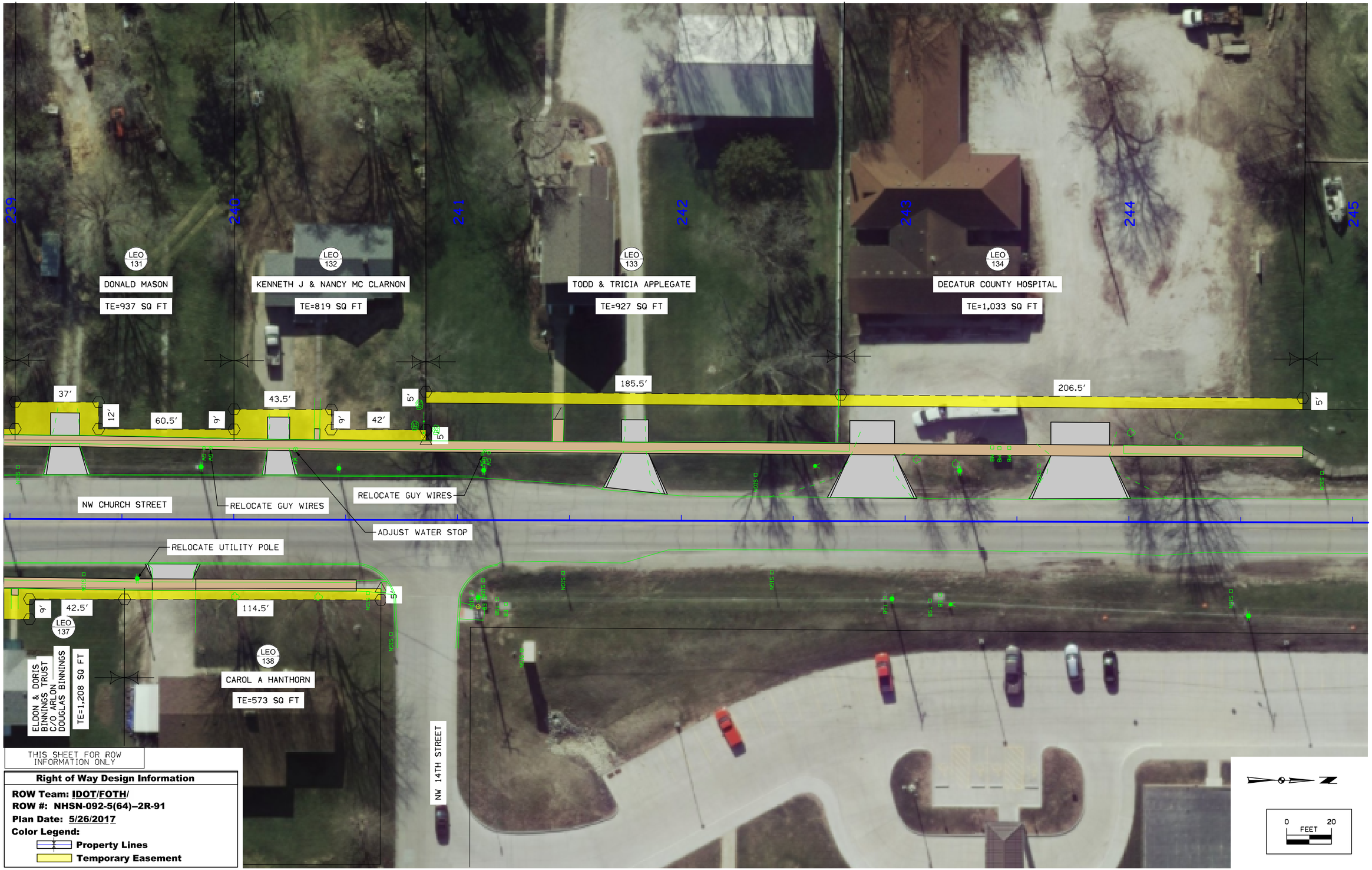

THIS SHEET FOR ROW INFORMATION ONLY

Right of Way Design Information

ROW Team: IDOT/FOTH/
ROW #: NHSN-092-5(64)–2R-91
Plan Date: 5/26/2017
Color Legend:
Property Lines
Temporary Easement

FILE NO.	ENGLISH	DESIGN TEAM FOTH	DECATUR COUNTY	PROJECT NUMBER STPN-069-1(48)--2J-27	SHEET NUMBER H.12

2:29:12 PM 11/28/2017 jrq pw:\\projectwise.dot.int.lan:PWMain\Documents\Projects\0000006016\Design\SHT_27069048H12.DGN

THIS SHEET FOR ROW INFORMATION ONLY

Right of Way Design Information

ROW Team: IDOT/FOTH/
ROW #: NHSN-092-5(64)–2R-91
Plan Date: 5/26/2017
Color Legend:
Property Lines
Temporary Easement

FILE NO.	ENGLISH	DESIGN TEAM FOTH	DECATUR COUNTY	PROJECT NUMBER STPN-069-1(48)--2J-27	SHEET NUMBER H.13

2:30:22 PM 11/28/2017 jrq pw:\\projectwise.dot.int.lan:PWMain\Documents\Projects\0000006016\Design\SHT_27069048H13.DGN