



# Hayesville









54 - 3365

Roads Current as of January 1, 2021  
Bridges Current as of August 23, 2021






## BRIDGES

 FHWA Number  
 Bridge ID




## SURFACE TYPE

 Portland Cement Concrete  
 Asphalt  
 Bituminous  
 Gravel  
 Brick  
 Combination  
 Earth  
 Unknown






## SURFACE WIDTH

 Less than or equal to 21 feet  
 22 to 23 feet  
 24 to 25 feet  
 26 to 31 feet  
 Greater than or equal to 32 feet






## SHOULDER WIDTH

 Less than or equal to 2 feet  
 3 to 4 feet  
 Greater than or equal to 5 feet



## MEDIAN TYPE


 Hard Surface without barrier  
 Grass Surface without barrier  
 Hard surface with barrier  
 Grass surface with barrier  
 Barrier

## MEDIAN WIDTH

 Less than or equal to 6 feet  
 7 to 9 feet  
 10 to 15 feet  
 16 to 24 feet  
 Greater than or equal to 25 feet

## CURBS

 Right shoulder has curbs  
 Left shoulder has curbs

 Incomplete Road Data

0 55 110 220 330 440 Feet

