





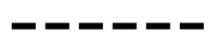

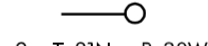


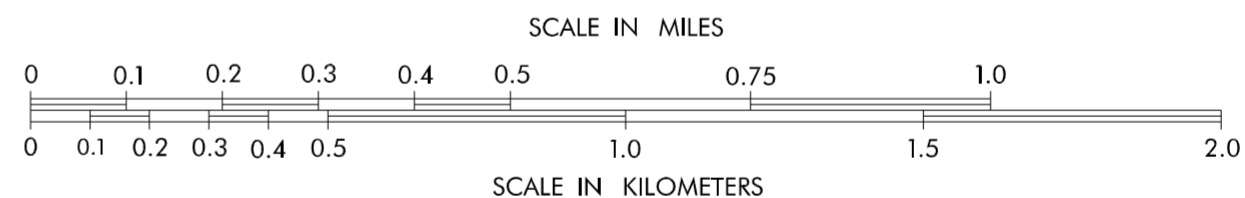


LEGEND

- INTERSTATE ROUTE 
- FREEWAY OR EXPRESSWAY ROUTE 
- U.S. NUMBERED ROUTE 
- STATE NUMBERED ROUTE 
- COUNTY NUMBERED ROUTE 
- LOCAL ROAD OR CITY STREET 
- RAILROAD 
- CORPORATION LINE 
- SECTION LINE 
- CUL DE SAC 
- SECTION, TOWNSHIP & RANGE NUMBERS 



**HIGHWAY AND STREET MAP
OF**

**EXLINE
IOWA**

PREPARED BY
 IOWA DEPARTMENT OF TRANSPORTATION
 DIVISION OF PLANNING AND PROGRAMMING
 OFFICE OF TRANSPORTATION DATA
 PHONE (515) 239-1289
 IN COOPERATION WITH
 UNITED STATES DEPARTMENT OF TRANSPORTATION
 FEDERAL HIGHWAY ADMINISTRATION

04-2455