










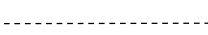


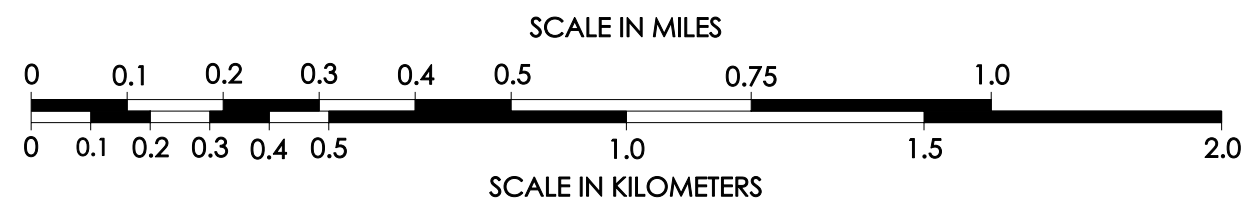


LEGEND

- INTERSTATE ROUTE 
- FREEWAY OR EXPRESSWAY ROUTE 
- U.S. NUMBERED ROUTE 
- BUSINESS ROUTE 
- STATE NUMBERED ROUTE 
- UNSIGNED ROUTE 
- COUNTY NUMBERED ROUTE 
- SECONDARY ROAD OR ADJOINING CITY STREET 
- CITY STREET 
- PARK, INSTITUTION, OR FEDERAL ROAD 
- RAILROAD 
- CORPORATION LINE 
- SECTION LINE 
- CUL-DE-SAC 
- SECTION, TOWNSHIP & RANGE NUMBERS 9, T-81N, R-30W



**HIGHWAY AND STREET MAP
OF
ELKHART
IOWA**

PREPARED BY
 IOWA DEPARTMENT OF TRANSPORTATION
 PLANNING, PROGRAMMING, AND MODAL DIVISION
 OFFICE OF TRANSPORTATION DATA
 PHONE (515) 239-1289
 IN COOPERATION WITH
 UNITED STATES DEPARTMENT OF TRANSPORTATION
 FEDERAL HIGHWAY ADMINISTRATION

77-2320