
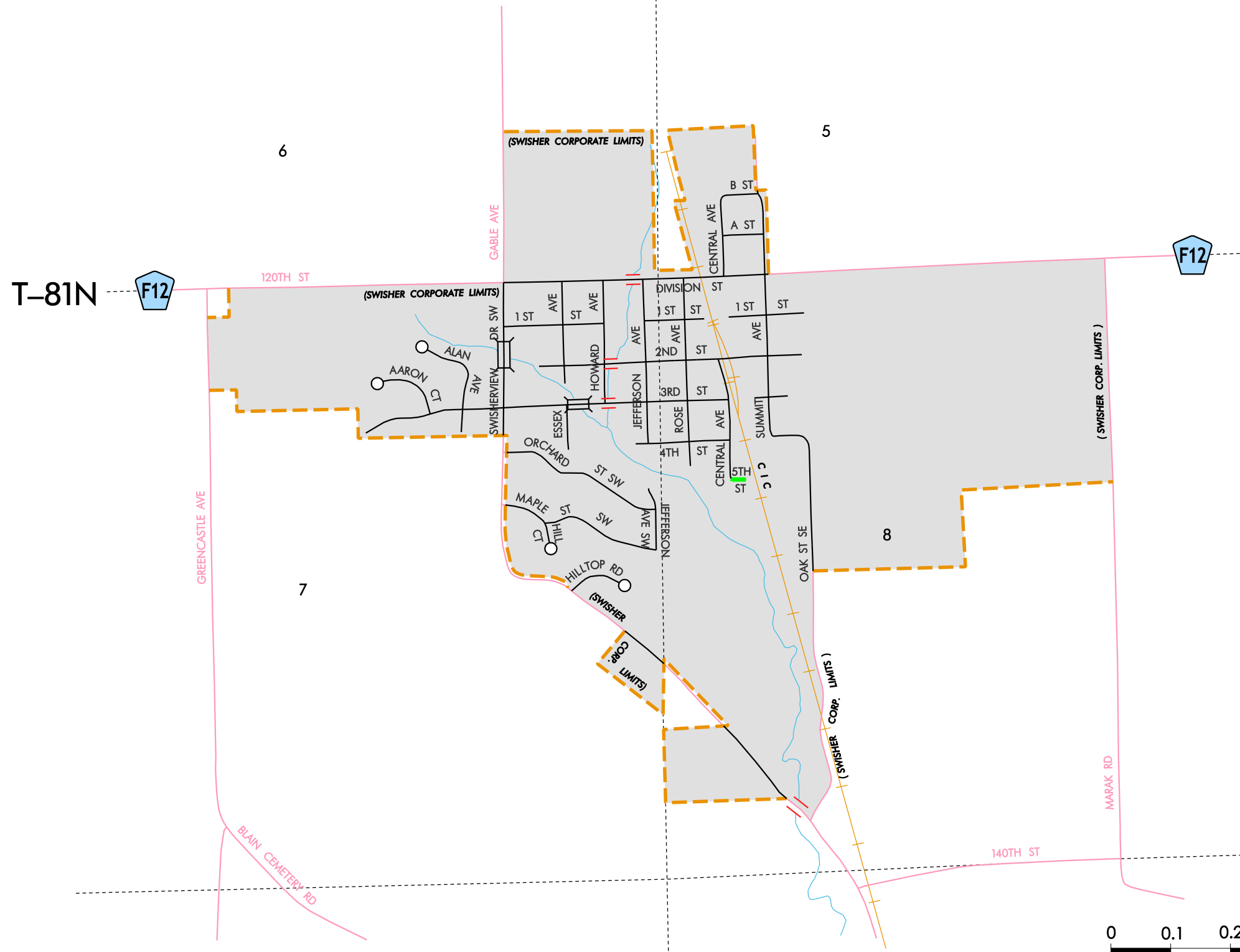







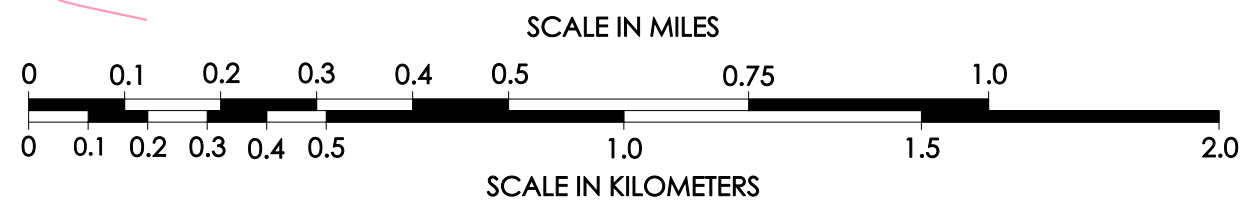


R-7W



LEGEND

- INTERSTATE ROUTE 
- FREEWAY OR EXPRESSWAY ROUTE 
- U.S. NUMBERED ROUTE 
- BUSINESS ROUTE 
- STATE NUMBERED ROUTE 
- UNSIGNED ROUTE 
- COUNTY NUMBERED ROUTE 
- SECONDARY ROAD OR ADJOINING CITY STREET 
- CITY STREET 
- PARK, INSTITUTION, OR FEDERAL ROAD 
- RAILROAD 
- CORPORATION LINE 
- SECTION LINE 
- CUL-DE-SAC 
- SECTION, TOWNSHIP & RANGE NUMBERS 



**HIGHWAY AND STREET MAP  
OF  
SWISHER  
IOWA**

PREPARED BY  
 IOWA DEPARTMENT OF TRANSPORTATION  
 PLANNING, PROGRAMMING, AND MODAL DIVISION  
 OFFICE OF TRANSPORTATION DATA  
 PHONE (515) 239-1289  
 IN COOPERATION WITH  
 UNITED STATES DEPARTMENT OF TRANSPORTATION  
 FEDERAL HIGHWAY ADMINISTRATION

52-7545