

T-82N

2

1

3

1

R-5W

10

11

12

15

14

13


(LISBON CORPORATE LIMITS)

(LISBON CORPORATE LIMITS)

(LISBON /MOUNT VERNON CORPORATE LIMITS)











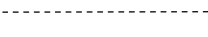




(LISBON CORPORATE LIMITS)

(LISBON CORPORATE LIMITS)

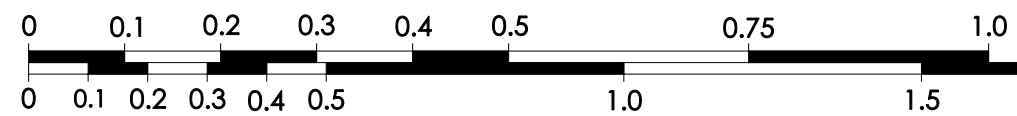


06-26-15

LEGEND

- INTERSTATE ROUTE 
- FREEWAY OR EXPRESSWAY ROUTE 
- U.S. NUMBERED ROUTE 
- BUSINESS ROUTE 
- STATE NUMBERED ROUTE 
- UNSIGNED ROUTE 
- COUNTY NUMBERED ROUTE 
- SECONDARY ROAD OR ADJOINING CITY STREET 
- CITY STREET 
- PARK, INSTITUTION, OR FEDERAL ROAD 
- RAILROAD 
- CORPORATION LINE 
- SECTION LINE 
- CUL-DE-SAC 
- SECTION, TOWNSHIP & RANGE NUMBERS 

SCALE IN MILES



SCALE IN KILOMETERS



HIGHWAY AND STREET MAP OF LISBON IOWA

PREPARED BY

IOWA DEPARTMENT OF TRANSPORTATION
PLANNING, PROGRAMMING, AND MODAL DIVISION
OFFICE OF SYSTEMS PLANNING

PHONE (515) 239-1664

IN COOPERATION WITH

UNITED STATES DEPARTMENT OF TRANSPORTATION
FEDERAL HIGHWAY ADMINISTRATION

57-4410