


FREMONT COUNTY IOWA

Prepared By

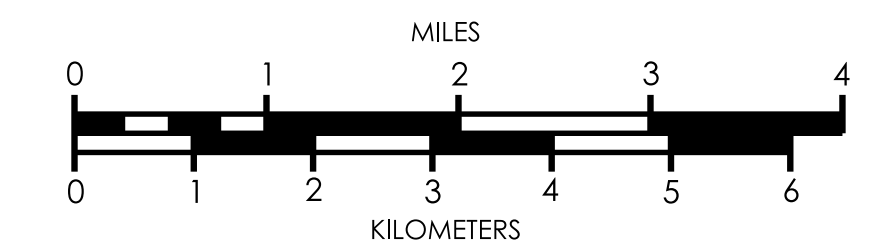
IOWA DOT

SYSTEMS PLANNING BUREAU
Phone: (515) 239-1664
WWW.IOWADOT.GOV/MAPS



In Cooperation With
**United States
Department of Transportation**

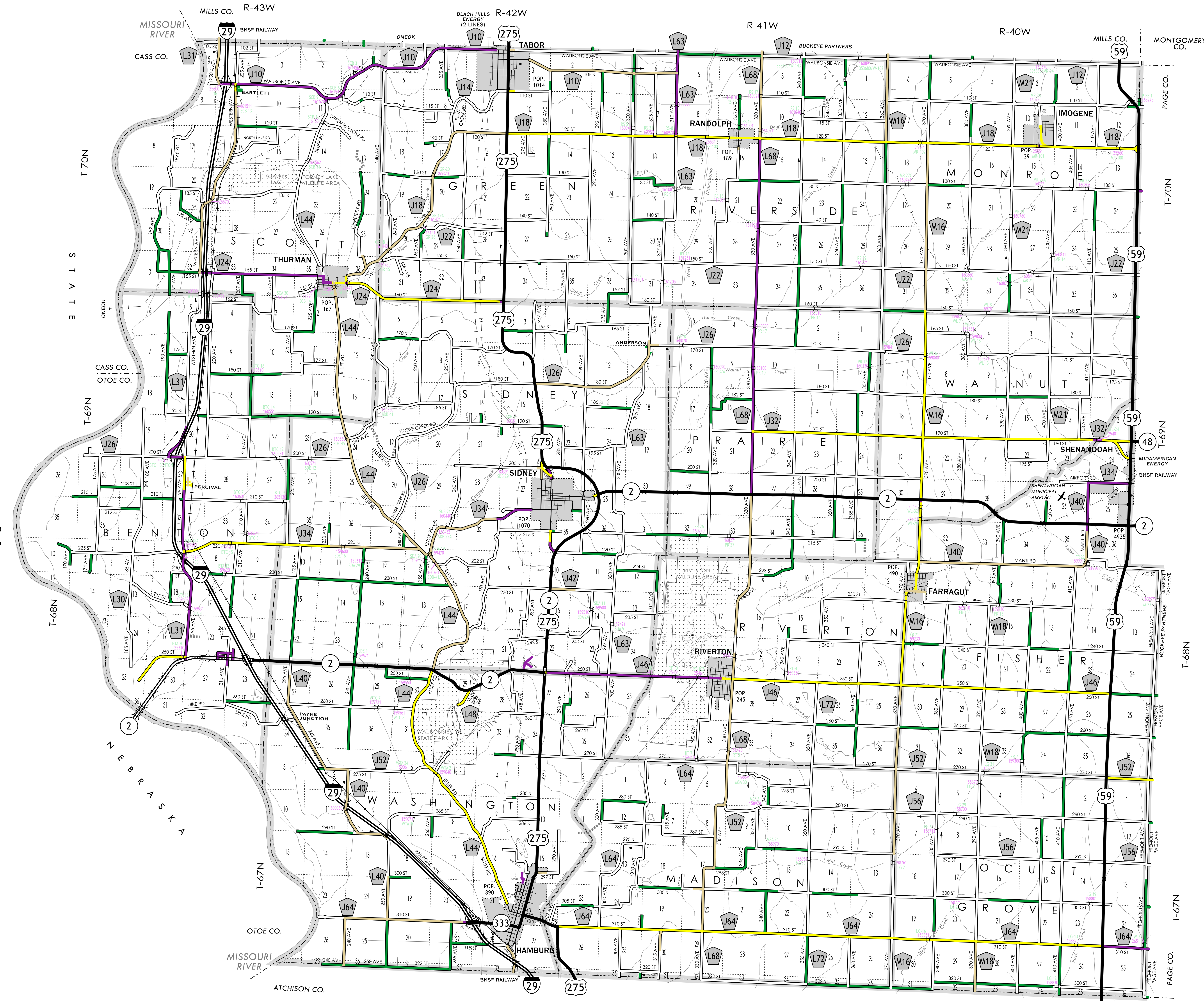
JANUARY 1, 2024



Road Data as of 1 - 1 - 24
Bridge Data as of 8 - 4 - 24

LEGEND

INTERSTATE HIGHWAY	
PRIMARY HIGHWAY-DIVIDED	
PRIMARY HIGHWAY	
PORTLAND CEMENT CONCRETE ROAD	
ASPHALT ROAD	
BITUMINOUS ROAD	
GRAVEL ROAD	
BRICK ROAD	
COMBINATION ROAD	
EARTH ROAD	
UNKNOWN ROAD	
LEGAL NOT OPEN ROAD	
INTERSTATE HIGHWAY	
UNITED STATES HIGHWAY	
STATE HIGHWAY	
COUNTY HIGHWAY	
RAILROAD	
PIPELINE	
AIRPORT	
HYDROLOGY	
BRIDGE	
PERM. BRIDGE NO.	
MAINTENANCE BRIDGE NO.	
STATE BOUNDARY	
COUNTY BOUNDARY	
CORPORATE BOUNDARY	
TOWNSHIP LINE	
SECTION LINE	
ROAD NAMES	
UNINCORPORATED PLACE	
STATE PARKS	
STATE INSTITUTIONS	
FEDERAL LAND	
SURFACE WIDTH	
LESS THAN OR EQUAL TO 21 FEET	
22 TO 23 FEET	
24 TO 25 FEET	
26 TO 31 FEET	
GREATER THAN OR EQUAL TO 32 FEET	
SHOULDER WIDTH	
LESS THAN OR EQUAL TO 2 FEET	
3 TO 4 FEET	
GREATER THAN OR EQUAL TO 5 FEET	
MEDIAN TYPE	
HARD SURFACE WITHOUT BARRIER	
GRASS SURFACE WITHOUT BARRIER	
HARD SURFACE WITH BARRIER	
GRASS SURFACE WITH BARRIER	
BARRIER	
MEDIAN WIDTH	
LESS THAN OR EQUAL TO 6 FEET	
7 TO 9 FEET	
10 TO 15 FEET	
16 TO 24 FEET	
GREATER THAN OR EQUAL TO 25 FEET	
CURBS	
RIGHT SHOULDER HAS CURBS	
LEFT SHOULDER HAS CURBS	



S T A T E O F M I S S O U R I

