


TAYLOR COUNTY IOWA

Prepared By

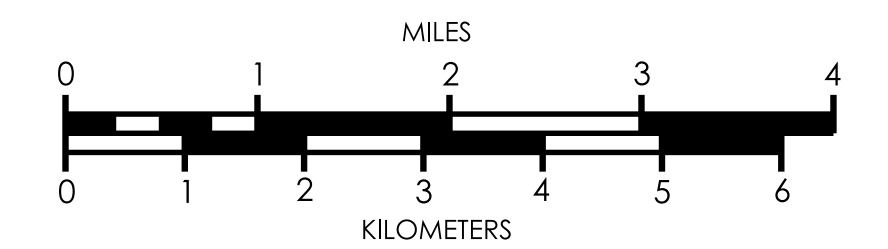
IOWA DOT

SYSTEMS PLANNING BUREAU
Phone: (515) 239-1664
WWW.IOWADOT.GOV/MAPS



In Cooperation With
**United States
Department of Transportation**

JANUARY 1, 2024



Road Data as of 1 - 1 - 24
Bridge Data as of 8 - 4 - 24

LEGEND

- INTERSTATE HIGHWAY
 - PRIMARY HIGHWAY-DIVIDED
 - PRIMARY HIGHWAY
 - PORTLAND CEMENT CONCRETE ROAD
 - ASPHALT ROAD
 - BITUMINOUS ROAD
 - GRAVEL ROAD
 - BRICK ROAD
 - COMBINATION ROAD
 - EARTH ROAD
 - UNKNOWN ROAD
 - LEGAL NOT OPEN ROAD
- INTERSTATE HIGHWAY
 - UNITED STATES HIGHWAY
 - STATE HIGHWAY
 - COUNTY HIGHWAY
- RAILROAD
 - PIPELINE
 - AIRPORT
 - HYDROLOGY
 - BRIDGE
 - PERM. BRIDGE NO.
 - MAINTENANCE BRIDGE NO.
 - STATE BOUNDARY
 - COUNTY BOUNDARY
 - CORPORATE BOUNDARY
 - TOWNSHIP LINE
 - SECTION LINE
 - ROAD NAMES
 - UNINCORPORATED PLACE
- STATE PARKS
 - STATE INSTITUTIONS
 - FEDERAL LAND

SURFACE WIDTH

- LESS THAN OR EQUAL TO 21 FEET
- 22 TO 23 FEET
- 24 TO 25 FEET
- 26 TO 31 FEET
- GREATER THAN OR EQUAL TO 32 FEET

SHOULDER WIDTH

- LESS THAN OR EQUAL TO 2 FEET
- 3 TO 4 FEET
- GREATER THAN OR EQUAL TO 5 FEET

MEDIAN TYPE

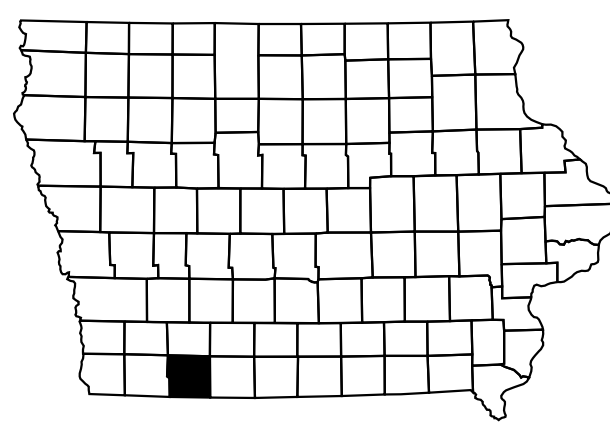
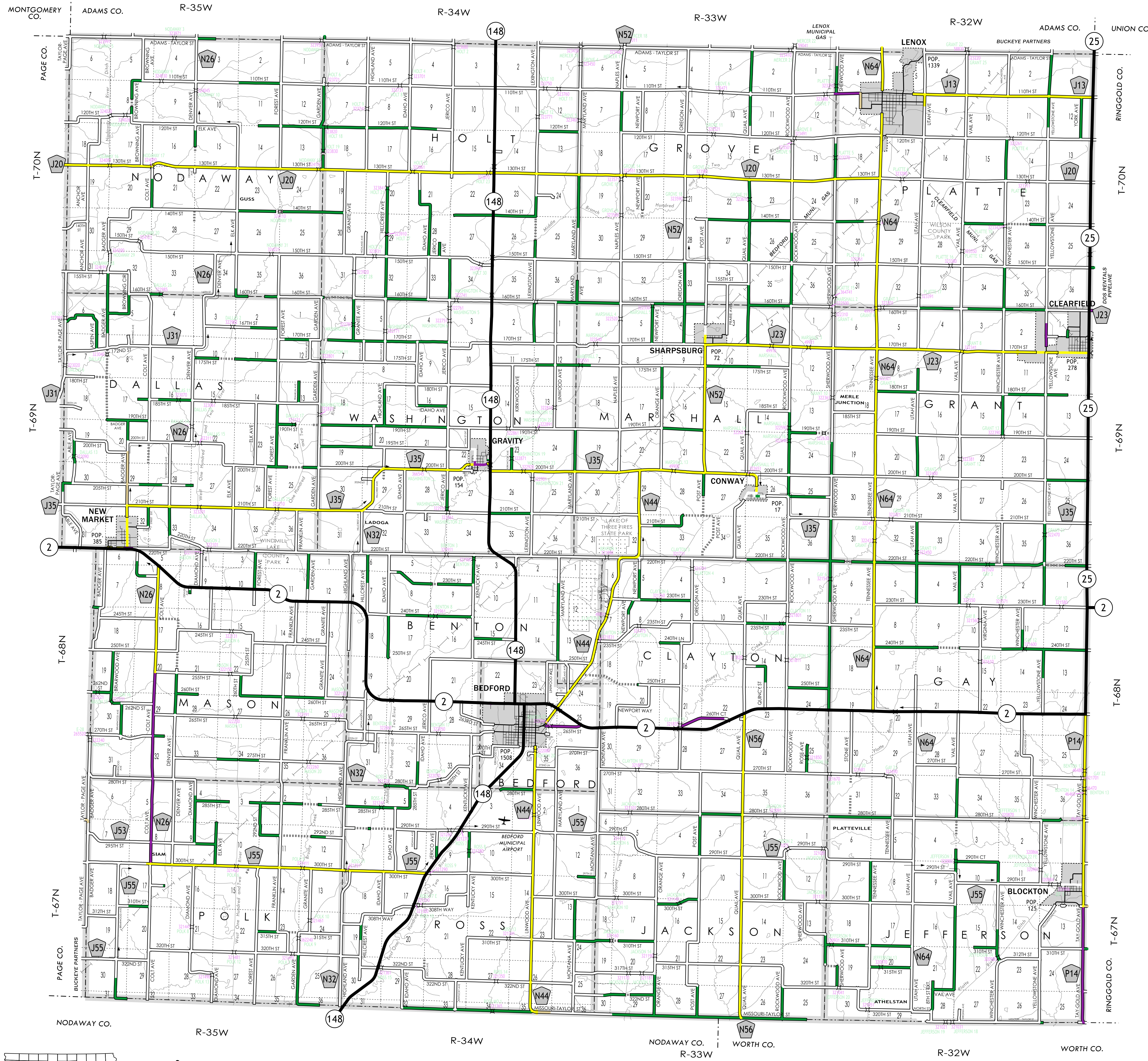
- HARD SURFACE WITHOUT BARRIER
- GRASS SURFACE WITHOUT BARRIER
- HARD SURFACE WITH BARRIER
- GRASS SURFACE WITH BARRIER
- BARRIER

MEDIAN WIDTH

- LESS THAN OR EQUAL TO 6 FEET
- 7 TO 9 FEET
- 10 TO 15 FEET
- 16 TO 24 FEET
- GREATER THAN OR EQUAL TO 25 FEET

CURBS

- RIGHT SHOULDER HAS CURBS
- LEFT SHOULDER HAS CURBS



S T A T E O F M I S S O U R I