US 65 / Oak Street over the Iowa River - Iowa Falls, IA

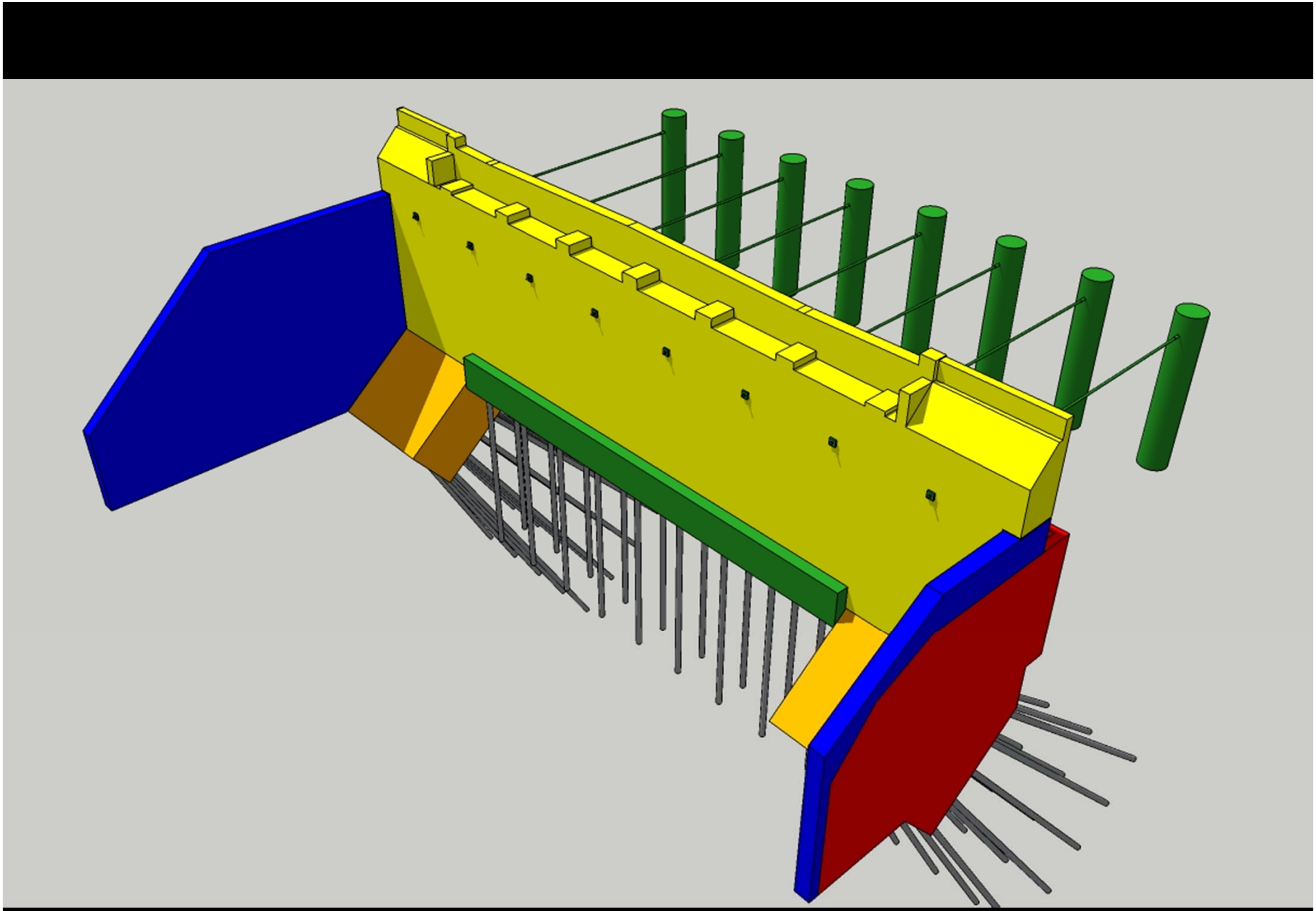

US 65 / Oak Street over the Iowa River - Iowa Falls, IA

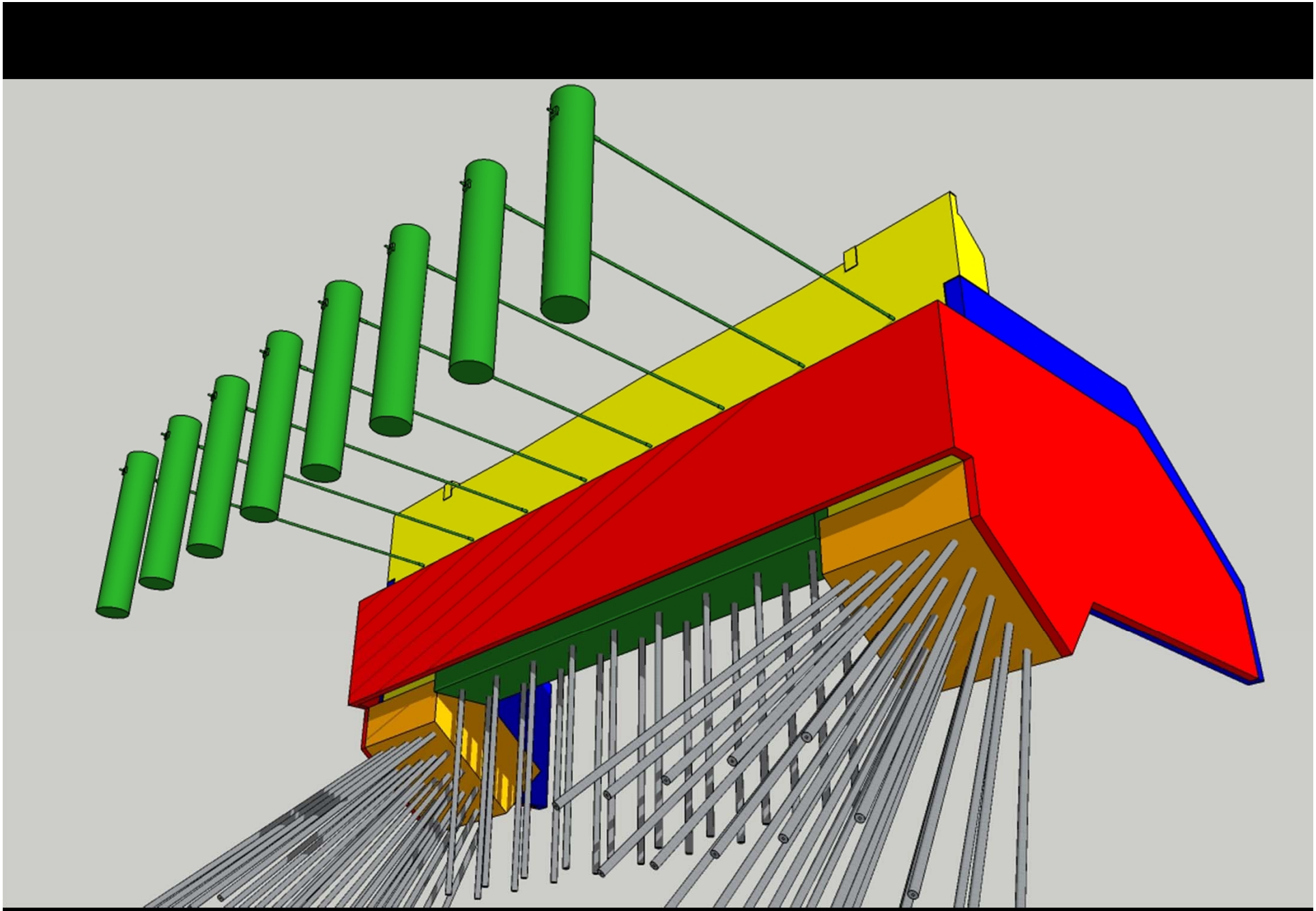

US 65 / Oak Street over the Iowa River - Iowa Falls, IA



US 65 / Oak Street over the Iowa River - Iowa Falls, IA

US 65 / Oak Street over the Iowa River - Iowa Falls, IA

US 65 / Oak Street over the Iowa River - Iowa Falls, IA

4’-0 +/-
Existing conditions



US 65 / Oak Street over the Iowa River - Iowa Falls, IA

US 65 / Oak Street over the Iowa River - Iowa Falls, IA

US 65 / Oak Street over the Iowa River - Iowa Falls, IA

US 65 / Oak Street over the Iowa River - Iowa Falls, IA

US 65 / Oak Street over the Iowa River - Iowa Falls, IA

US 65 / Oak Street over the Iowa River - Iowa Falls, IA

US 65 / Oak Street over the Iowa River - Iowa Falls, IA

US 65 / Oak Street over the Iowa River - Iowa Falls, IA

US 65 / Oak Street over the Iowa River - Iowa Falls, IA

US 65 / Oak Street over the Iowa River - Iowa Falls, IA

US 65 / Oak Street over the Iowa River - Iowa Falls, IA

US 65 / Oak Street over the Iowa River - Iowa Falls, IA

US 65 / Oak Street over the Iowa River - Iowa Falls, IA



US 65 / Oak Street over the Iowa River - Iowa Falls, IA

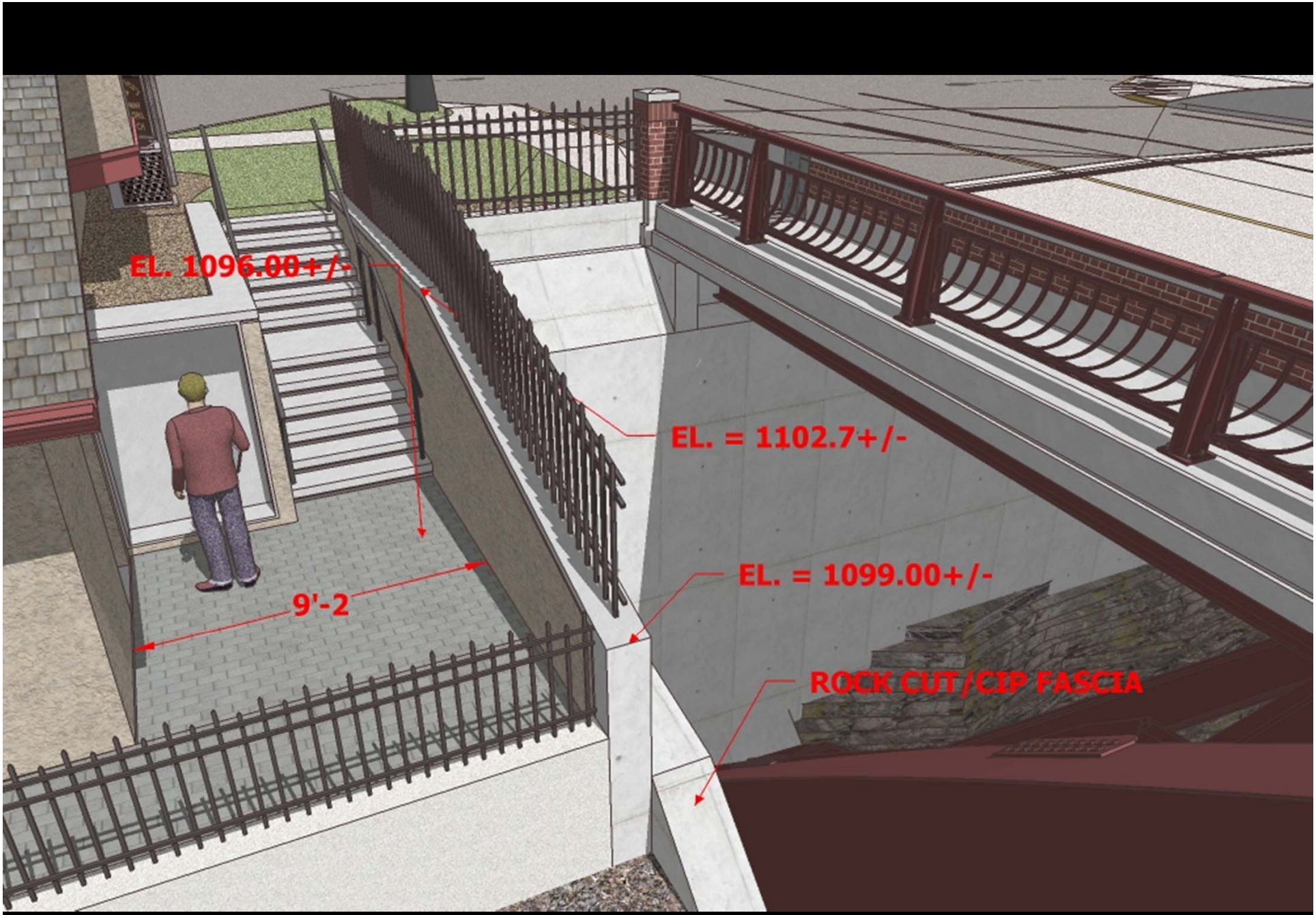

US 65 / Oak Street over the Iowa River - Iowa Falls, IA

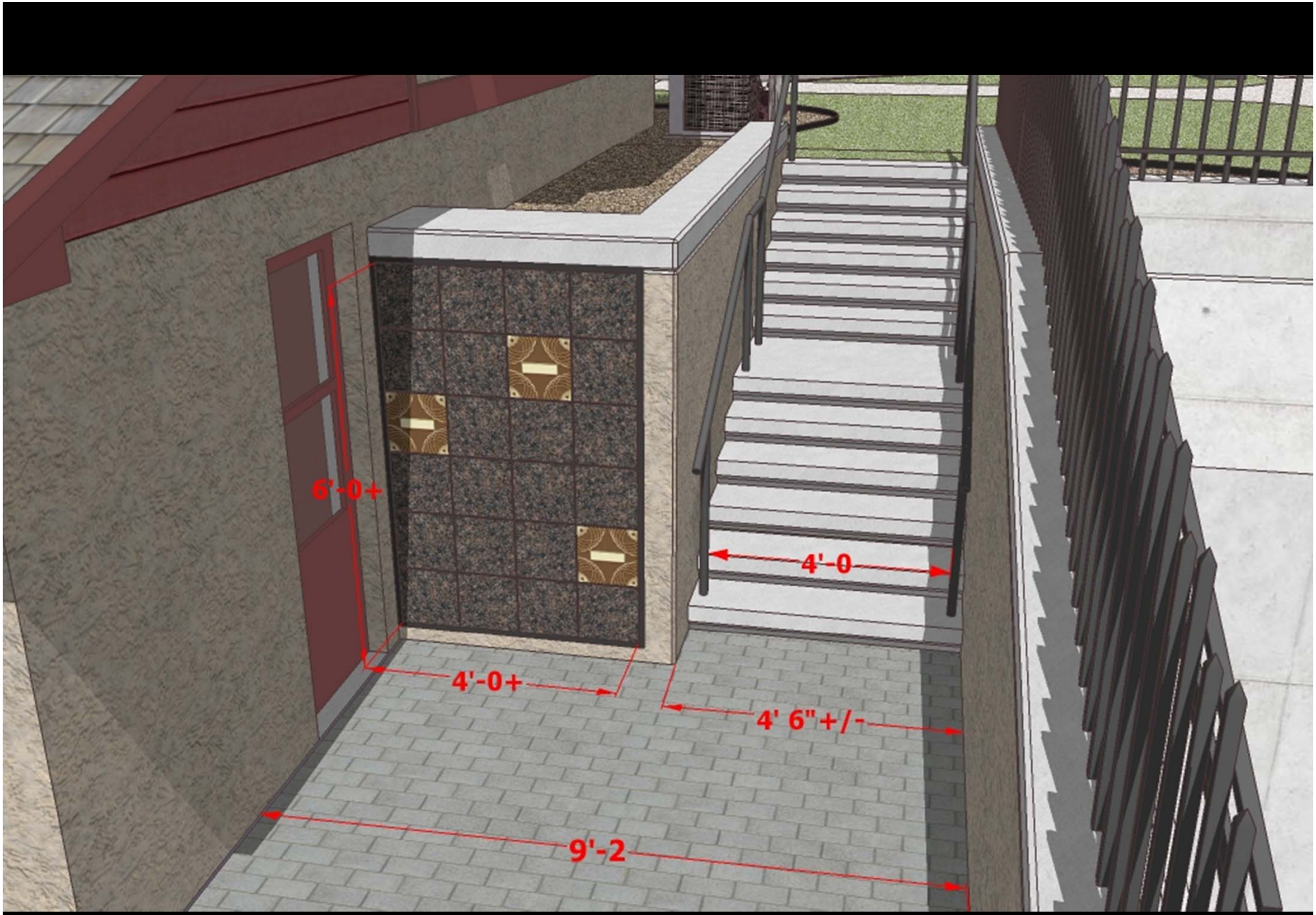

US 65 / Oak Street over the Iowa River - Iowa Falls, IA

US 65 / Oak Street over the Iowa River - Iowa Falls, IA

US 65 / Oak Street over the Iowa River - Iowa Falls, IA

US 65 / Oak Street over the Iowa River - Iowa Falls, IA

US 65 / Oak Street over the Iowa River - Iowa Falls, IA

US 65 / Oak Street over the Iowa River - Iowa Falls, IA



US 65 / Oak Street over the Iowa River - Iowa Falls, IA



US 65 / Oak Street over the Iowa River - Iowa Falls, IA



US 65 / Oak Street over the Iowa River - Iowa Falls, IA



US 65 / Oak Street over the Iowa River - Iowa Falls, IA

US 65 / Oak Street over the Iowa River - Iowa Falls, IA

US 65 / Oak Street over the Iowa River - Iowa Falls, IA

US 65 / Oak Street over the Iowa River - Iowa Falls, IA

US 65 / Oak Street over the Iowa River - Iowa Falls, IA

US 65 / Oak Street over the Iowa River - Iowa Falls, IA

US 65 / Oak Street over the Iowa River - Iowa Falls, IA



US 65 / Oak Street over the Iowa River - Iowa Falls, IA

US 65 / Oak Street over the Iowa River - Iowa Falls, IA

US 65 / Oak Street over the Iowa River - Iowa Falls, IA

US 65 / Oak Street over the Iowa River - Iowa Falls, IA

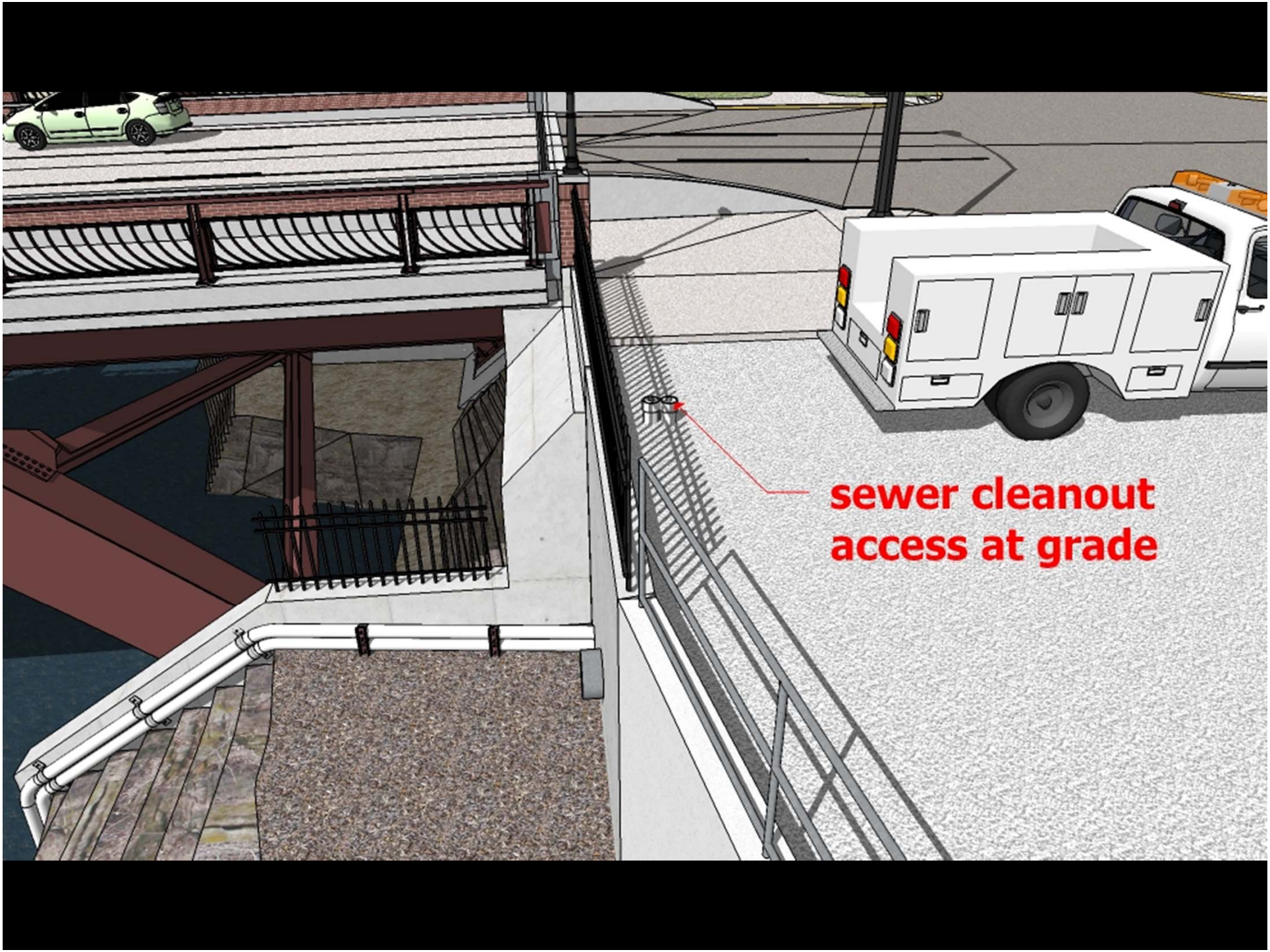
sewer cleanout
access at grade

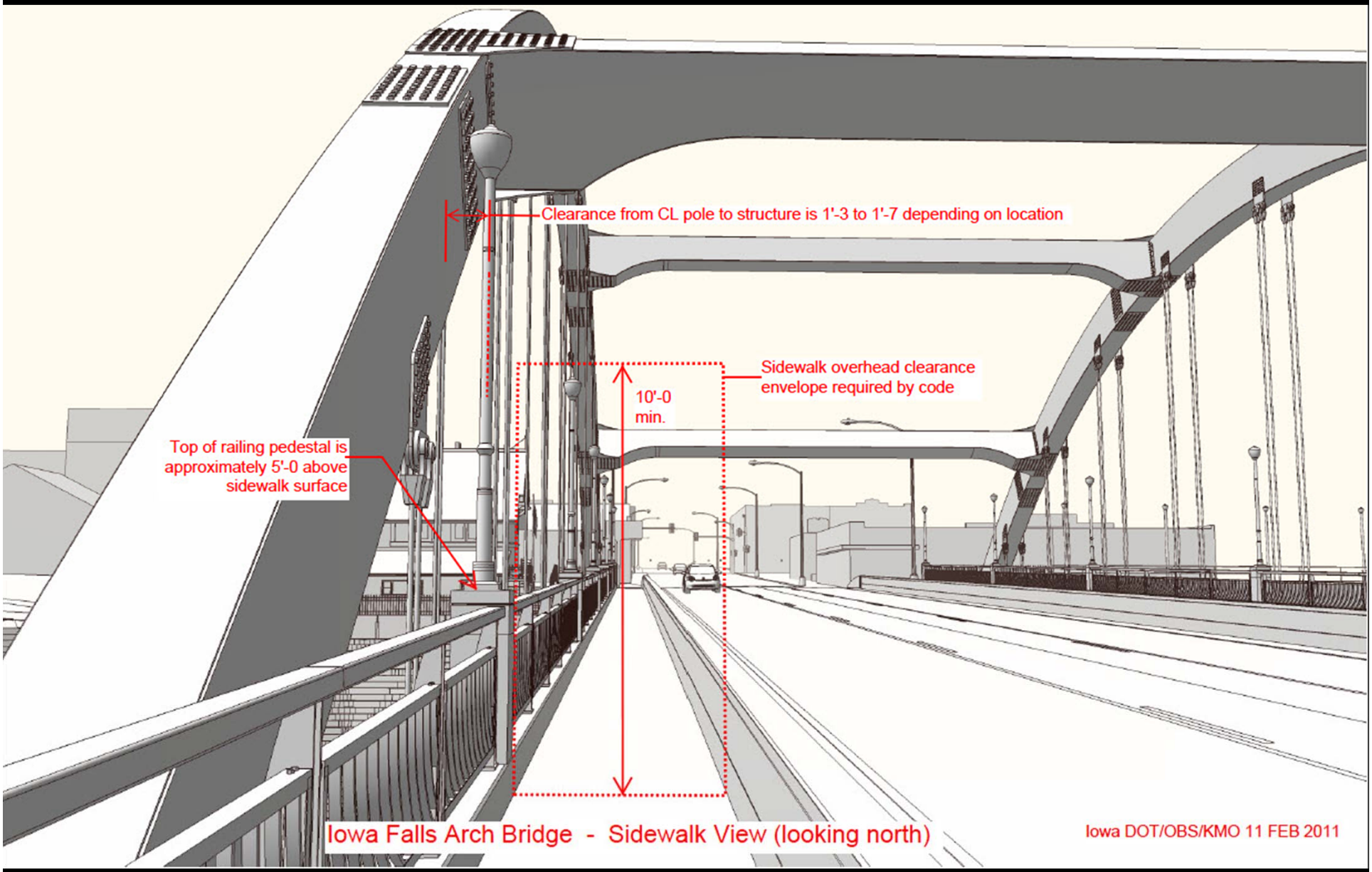

US 65 / Oak Street over the Iowa River - Iowa Falls, IA

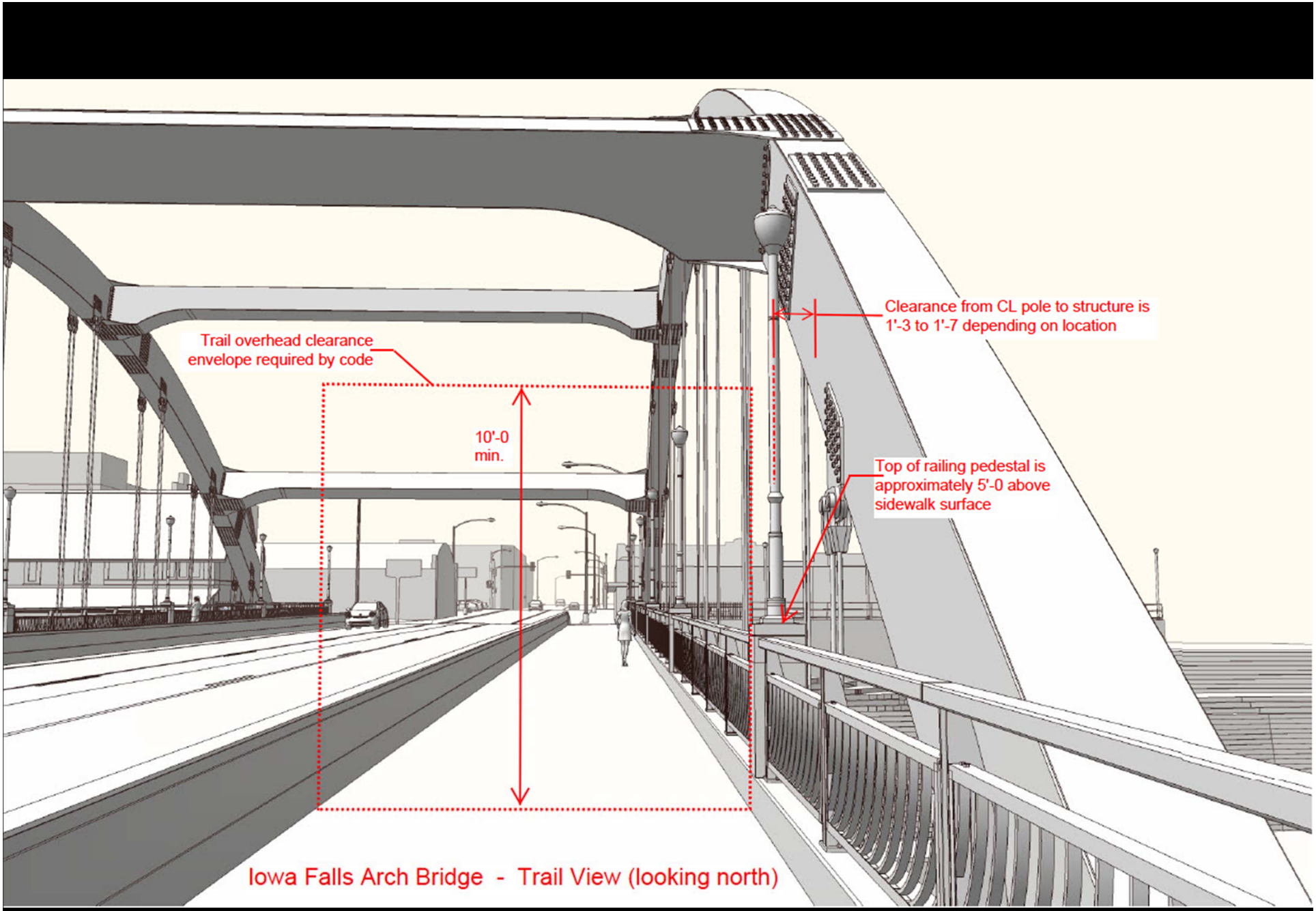

US 65 / Oak Street over the Iowa River - Iowa Falls, IA

US 65 / Oak Street over the Iowa River - Iowa Falls, IA

US 65 / Oak Street over the Iowa River - Iowa Falls, IA



US 65 / Oak Street over the Iowa River - Iowa Falls, IA

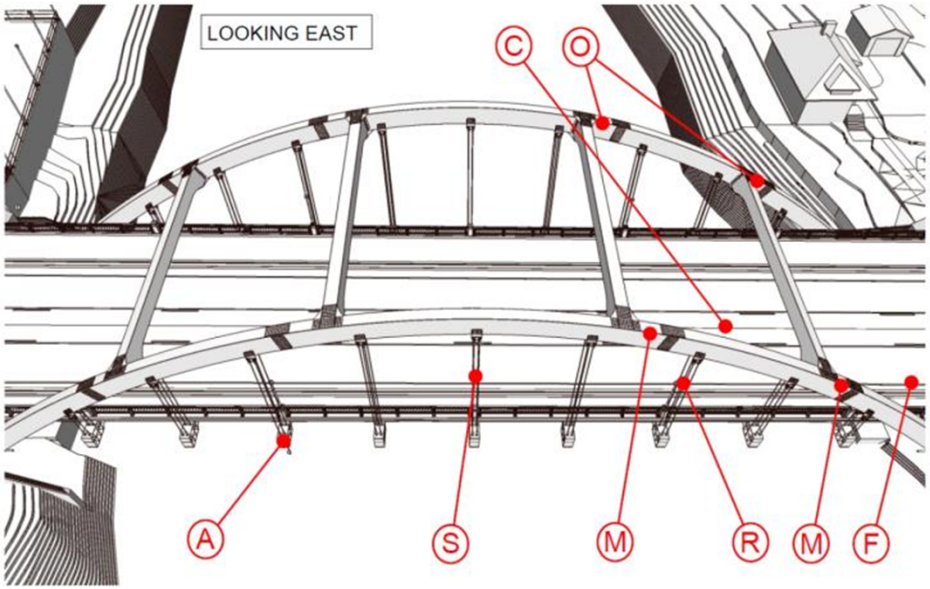

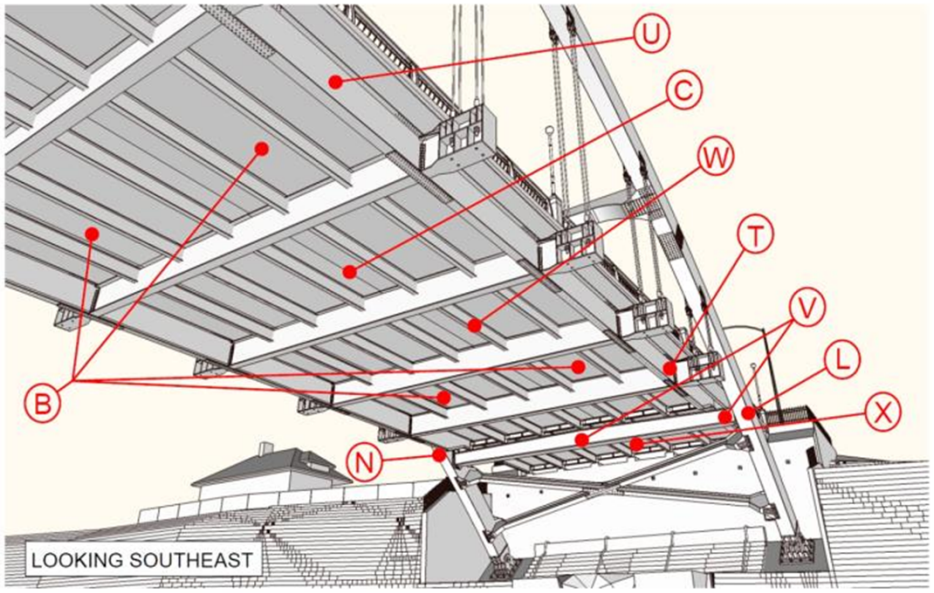

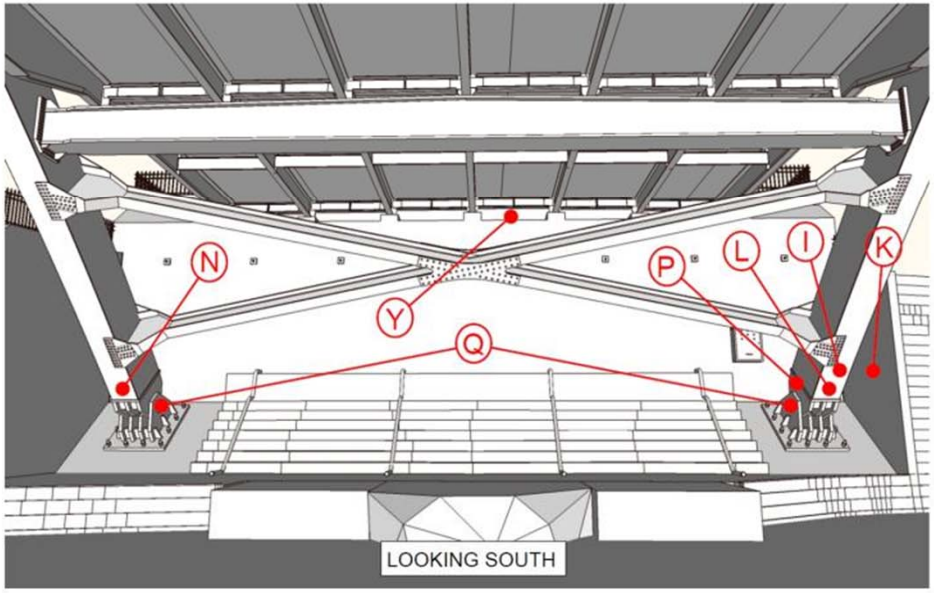

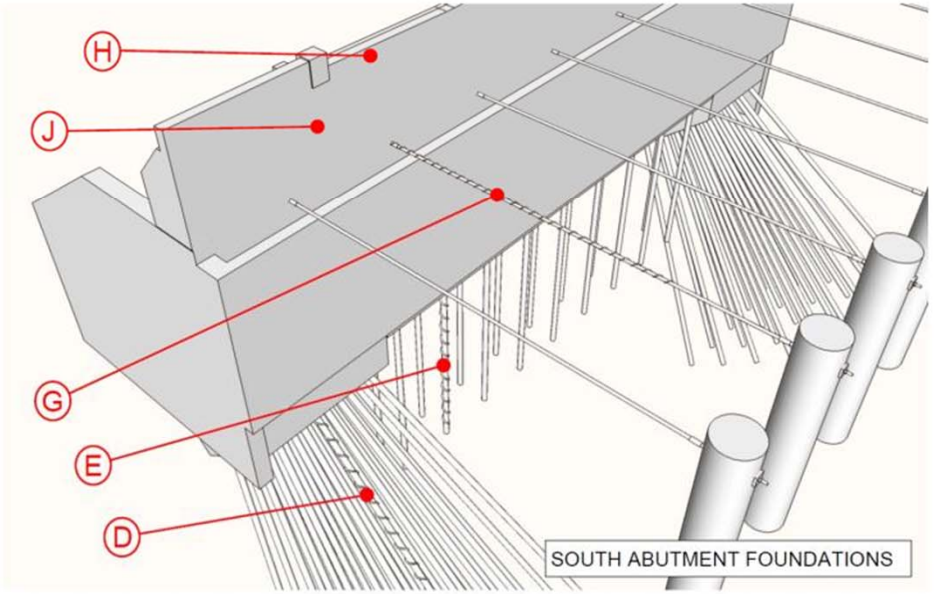

US 65 / Oak Street over the Iowa River - Iowa Falls, IA

US 65 / Oak Street over the Iowa River - Iowa Falls, IA

US 65 / Oak Street over the Iowa River - Iowa Falls, IA

US 169 over East Fork of the Des Moines River - Algona, IA



US 169 over East Fork of the Des Moines River - Algona, IA



US 169 over East Fork of the Des Moines River - Algona, IA

US 169 over East Fork of the Des Moines River - Algona, IA



US 169 over East Fork of the Des Moines River - Algona, IA



US 169 over East Fork of the Des Moines River - Algona, IA

US 52/Great River Road over I.C.&E. RR and Mill Creek - Bellevue, IA

US 52/Great River Road over I.C.&E. RR and Mill Creek - Bellevue, IA

US 52/Great River Road over I.C.&E. RR and Mill Creek - Bellevue, IA

US 52/Great River Road over I.C.&E. RR and Mill Creek - Bellevue, IA

US 52/Great River Road over I.C.&E. RR and Mill Creek - Bellevue, IA

US 52/Great River Road over I.C.&E. RR and Mill Creek - Bellevue, IA

US 52/Great River Road over I.C.&E. RR and Mill Creek - Bellevue, IA

US 52/Great River Road over I.C.&E. RR and Mill Creek - Bellevue, IA

US 52/Great River Road over I.C.&E. RR and Mill Creek - Bellevue, IA



US 52/Great River Road over I.C.&E. RR and Mill Creek - Bellevue, IA



US 52/Great River Road over I.C.&E. RR and Mill Creek - Bellevue, IA

Council Bluffs Interstate System (CBIS) - Council Bluffs, IA

Council Bluffs Interstate System (CBIS) - Council Bluffs, IA



Council Bluffs Interstate System (CBIS) - Council Bluffs, IA

Council Bluffs Interstate System (CBIS) - Council Bluffs, IA

Council Bluffs Interstate System (CBIS) - Council Bluffs, IA



Council Bluffs Interstate System (CBIS) - Council Bluffs, IA

Council Bluffs Interstate System (CBIS) - Council Bluffs, IA

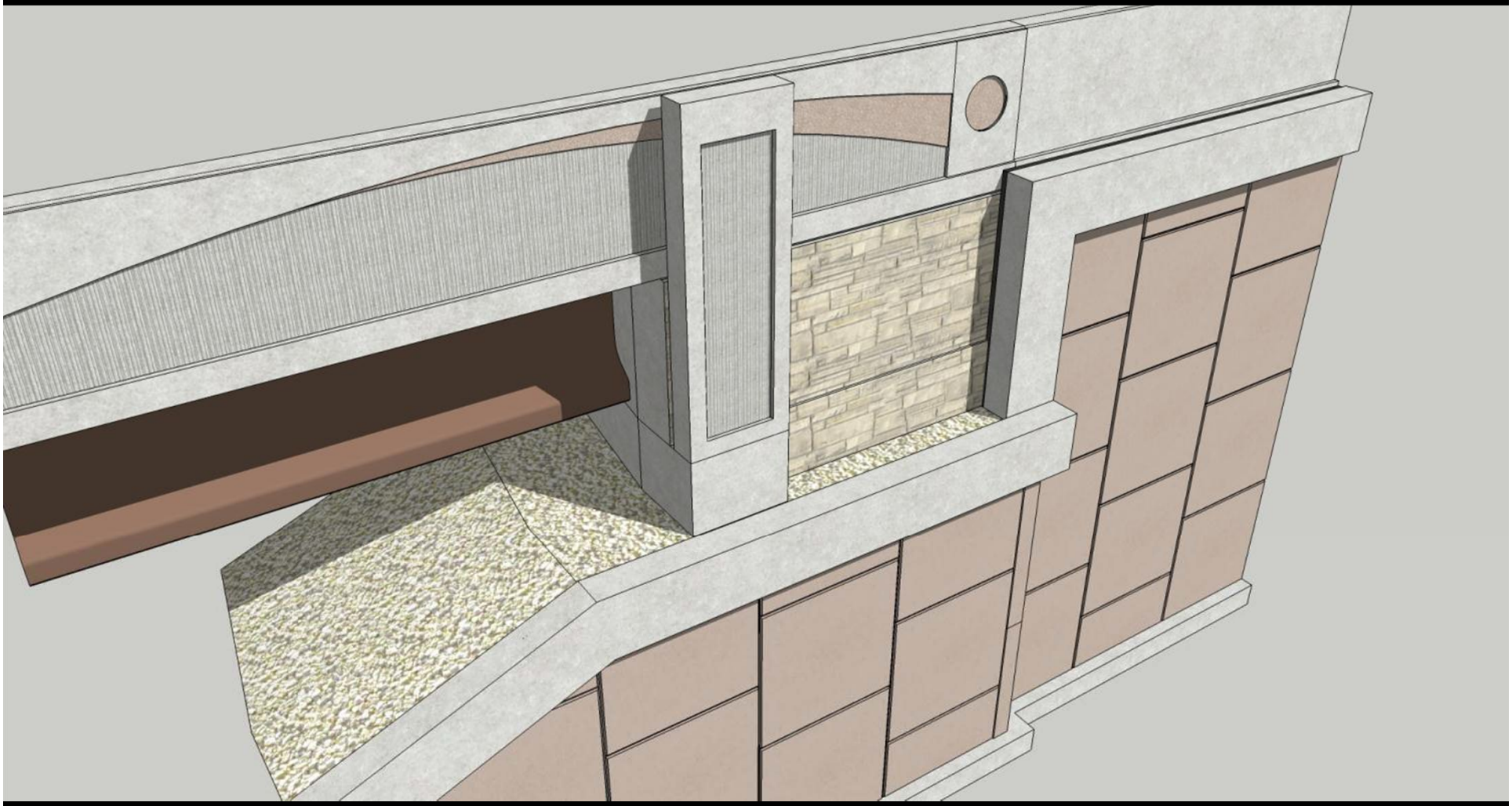

Council Bluffs Interstate System (CBIS) - Council Bluffs, IA

Council Bluffs Interstate System (CBIS) - Council Bluffs, IA

IA 141 over Middle Raccoon River - Coon Rapids, IA

IA 141 over Middle Raccoon River - Coon Rapids, IA



IA 141 over Middle Raccoon River - Coon Rapids, IA

IA 141 over Middle Raccoon River - Coon Rapids, IA

IA 141 over Middle Raccoon River - Coon Rapids, IA

IA 141 over Middle Raccoon River - Coon Rapids, IA

IA 98 over Des Moines River - Douds to Leando, IA

IA 98 over Des Moines River - Douds to Leando, IA

IA 98 over Des Moines River - Douds to Leando, IA

IA 98 over Des Moines River - Douds to Leando, IA

IA 98 over Des Moines River - Douds to Leando, IA

US 30 over 222nd ST and UPRR - Grand Junction, IA

US 30 over 222nd ST and UPRR - Grand Junction, IA



US 30 over 222nd ST and UPRR - Grand Junction, IA

US 30 over 222nd ST and UPRR - Grand Junction, IA

US 30 over 222nd ST and UPRR - Grand Junction, IA

US 30 over 222nd ST and UPRR - Grand Junction, IA

US 30 over 222nd ST and UPRR - Grand Junction, IA



US 30 over 222nd ST and UPRR - Grand Junction, IA

US 30 over 222nd ST and UPRR - Grand Junction, IA



US 30 over 222nd ST and UPRR - Grand Junction, IA

IA 100 over the Cedar River - Cedar Rapids, IA

IA 100 over the Cedar River - Cedar Rapids, IA



IA 100 over the Cedar River - Cedar Rapids, IA

IA 100 over the Cedar River - Cedar Rapids, IA

IA 100 over the Cedar River - Cedar Rapids, IA

IA 100 over the Cedar River - Cedar Rapids, IA

IA 100 over the Cedar River - Cedar Rapids, IA

IA 100 over the Cedar River - Cedar Rapids, IA

IA 100 over the Cedar River - Cedar Rapids, IA



IA 100 over the Cedar River - Cedar Rapids, IA



IA 100 over the Cedar River - Cedar Rapids, IA



IA 100 over the Cedar River - Cedar Rapids, IA

IA 100 over the Cedar River - Cedar Rapids, IA

IA 100 over the Cedar River - Cedar Rapids, IA

IA 100 over the Cedar River - Cedar Rapids, IA

IA 100 over the Cedar River - Cedar Rapids, IA

IA 100 over the Cedar River - Cedar Rapids, IA

IA 100 over the Cedar River - Cedar Rapids, IA

IA 100 over the Cedar River - Cedar Rapids, IA

IA 100 over the Cedar River - Cedar Rapids, IA

I-35 over NE 36th ST - Ankeny, IA

I-35 over NE 36th ST - Ankeny, IA

I-35 over NE 36th ST - Ankeny, IA

US 63 over CNRR - Waterloo, IA



US 63 over CNRR - Waterloo, IA

US 63 over CNRR - Waterloo, IA

US 63 over CNRR - Waterloo, IA

US 63 over CNRR - Waterloo, IA

US 63 over CNRR - Waterloo, IA



US 63 over CNRR - Waterloo, IA

Edgewood RD over IA 100 / Single Point Urban Interchange (SPUI) - Cedar Rapids, IA

Edgewood RD over IA 100 / Single Point Urban Interchange (SPUI) - Cedar Rapids, IA

Edgewood RD over IA 100 / Single Point Urban Interchange (SPUI) - Cedar Rapids, IA



Edgewood RD over IA 100 / Single Point Urban Interchange (SPUI) - Cedar Rapids, IA

Edgewood RD over IA 100 / Single Point Urban Interchange (SPUI) - Cedar Rapids, IA

Edgewood RD over IA 100 / Single Point Urban Interchange (SPUI) - Cedar Rapids, IA

Edgewood RD over IA 100 / Single Point Urban Interchange (SPUI) - Cedar Rapids, IA

Edgewood RD over IA 100 / Single Point Urban Interchange (SPUI) - Cedar Rapids, IA

Edgewood RD over IA 100 / Single Point Urban Interchange (SPUI) - Cedar Rapids, IA



Edgewood RD over IA 100 / Single Point Urban Interchange (SPUI) - Cedar Rapids, IA

Edgewood RD over IA 100 / Single Point Urban Interchange (SPUI) - Cedar Rapids, IA

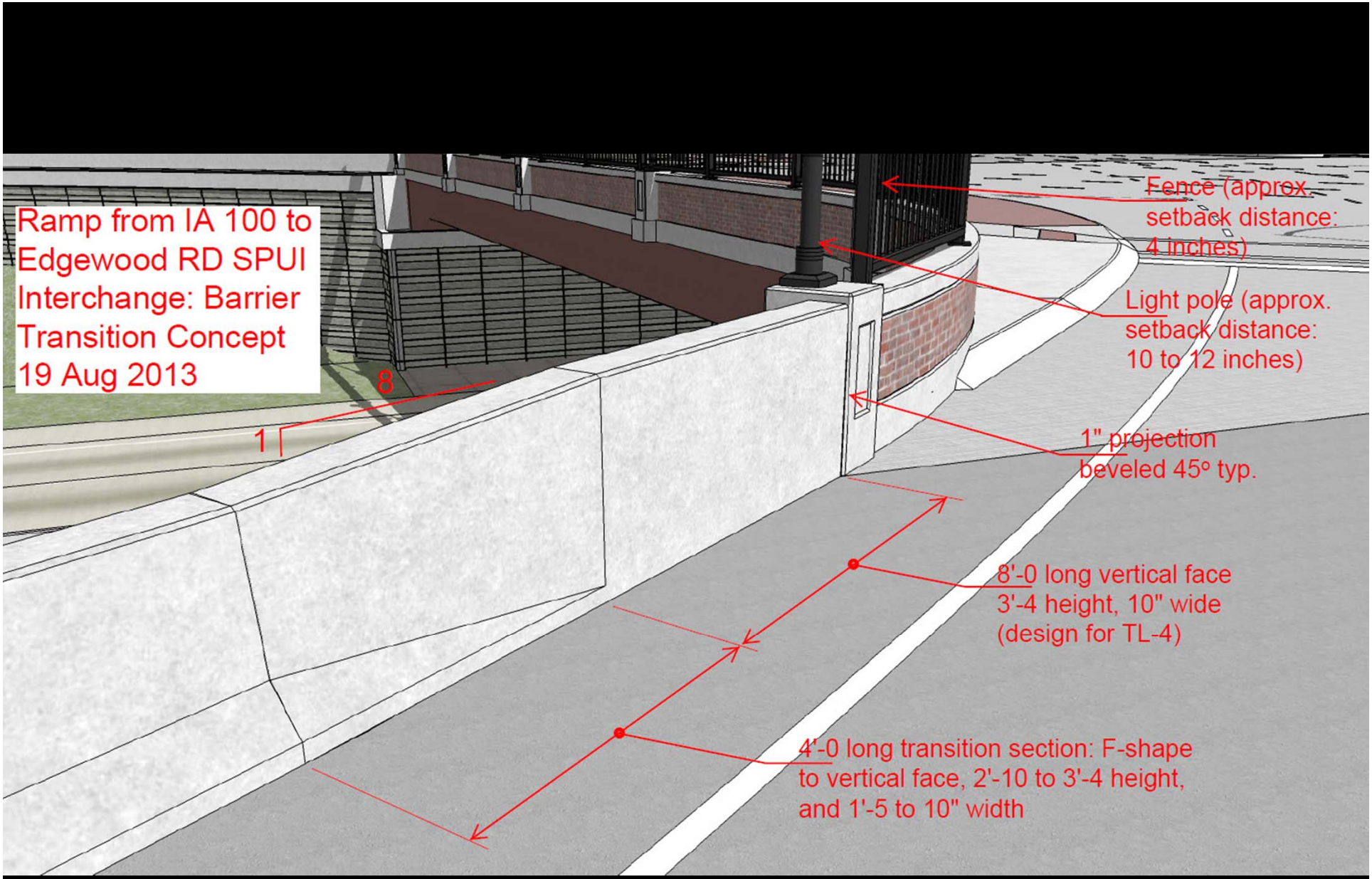

Edgewood RD over IA 100 / Single Point Urban Interchange (SPUI) - Cedar Rapids, IA

Edgewood RD over IA 100 / Single Point Urban Interchange (SPUI) - Cedar Rapids, IA

Edgewood RD over IA 100 / Single Point Urban Interchange (SPUI) - Cedar Rapids, IA

Edgewood RD over IA 100 / Single Point Urban Interchange (SPUI) - Cedar Rapids, IA

Edgewood RD over IA 100 / Single Point Urban Interchange (SPUI) - Cedar Rapids, IA

Edgewood RD over IA 100 / Single Point Urban Interchange (SPUI) - Cedar Rapids, IA

Edgewood RD over IA 100 / Single Point Urban Interchange (SPUI) - Cedar Rapids, IA

Edgewood RD over IA 100 / Single Point Urban Interchange (SPUI) - Cedar Rapids, IA

Edgewood RD over IA 100 / Single Point Urban Interchange (SPUI) - Cedar Rapids, IA

Edgewood RD over IA 100 / Single Point Urban Interchange (SPUI) - Cedar Rapids, IA



IA 100 over Ushers Ferry RD - Cedar Rapids, IA

IA 100 over Ushers Ferry RD - Cedar Rapids, IA



IA 100 over Ushers Ferry RD - Cedar Rapids, IA

IA 100 over Ushers Ferry RD - Cedar Rapids, IA

IA 100 over Ushers Ferry RD - Cedar Rapids, IA

IA 100 over Ushers Ferry RD - Cedar Rapids, IA

IA 100 over Ushers Ferry RD - Cedar Rapids, IA

IA 100 over Ushers Ferry RD - Cedar Rapids, IA

IA 100 over Ushers Ferry RD - Cedar Rapids, IA

IA 100 over Ushers Ferry RD - Cedar Rapids, IA

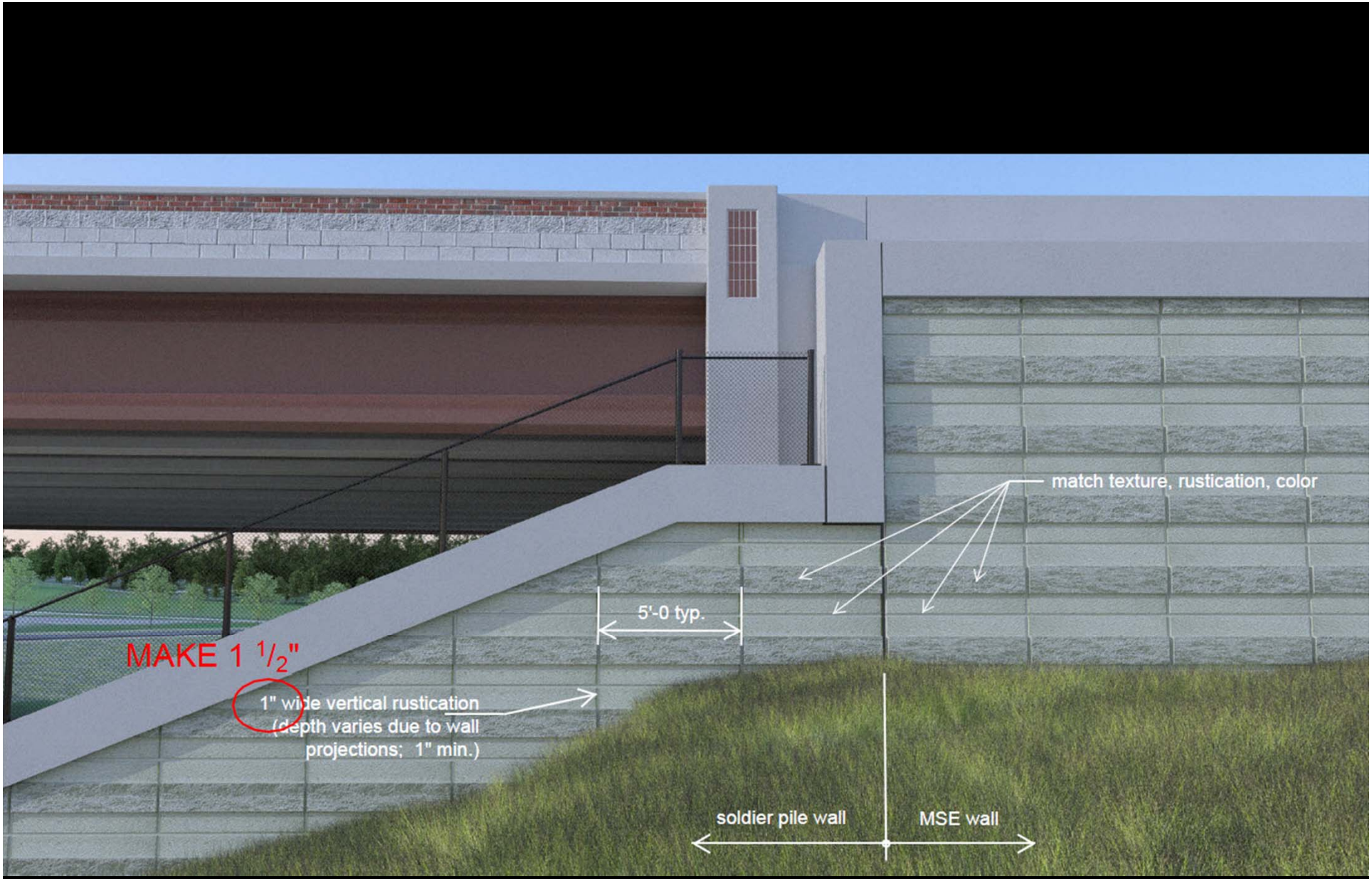

IA 100 over Ushers Ferry RD - Cedar Rapids, IA

IA 100 bicycle trail RCB tunnel - Cedar Rapids, IA

Iowa 1 over the Des Moines River - Keosauqua, IA

Iowa 1 over the Des Moines River - Keosauqua, IA

Iowa 1 over the Des Moines River - Keosauqua, IA

Iowa 1 over the Des Moines River - Keosauqua, IA

Iowa 1 over the Des Moines River - Keosauqua, IA

Iowa 1 over the Des Moines River - Keosauqua, IA

I-74 over Mississippi River / safety railing study - Bettendorf, IA



I-74 over Mississippi River / safety railing study - Bettendorf, IA

I-74 over Mississippi River / safety railing study - Bettendorf, IA



I-74 over Mississippi River / safety railing study - Bettendorf, IA

Iowa 92 over small stream / Slide-In Bridge Construction - Massena, IA



Iowa 92 over small stream / Slide-In Bridge Construction - Massena, IA



Iowa 92 over small stream / Slide-In Bridge Construction - Massena, IA



Iowa 92 over small stream / Slide-In Bridge Construction - Massena, IA



Iowa 92 over small stream / Slide-In Bridge Construction - Massena, IA

Iowa 92 over small stream / Slide-In Bridge Construction - Massena, IA

Iowa 92 over small stream / Slide-In Bridge Construction - Massena, IA

Iowa 92 over small stream / Slide-In Bridge Construction - Massena, IA

Iowa 92 over small stream / Slide-In Bridge Construction - Massena, IA

Iowa 92 over small stream / Slide-In Bridge Construction - Massena, IA



Iowa 92 over small stream / Slide-In Bridge Construction - Massena, IA

Iowa 92 over small stream / Slide-In Bridge Construction - Massena, IA

Iowa 92 over small stream / Slide-In Bridge Construction - Massena, IA



Iowa 92 over small stream / Slide-In Bridge Construction - Massena, IA

Iowa 92 over small stream / Slide-In Bridge Construction - Massena, IA

Iowa 92 over small stream / Slide-In Bridge Construction - Massena, IA

Iowa 92 over small stream / Slide-In Bridge Construction - Massena, IA

Iowa 92 over small stream / Slide-In Bridge Construction - Massena, IA

Iowa 92 over small stream / Slide-In Bridge Construction - Massena, IA

Iowa 92 over small stream / Slide-In Bridge Construction - Massena, IA

Iowa 92 over small stream / Slide-In Bridge Construction - Massena, IA



Iowa 92 over small stream / Slide-In Bridge Construction - Massena, IA



Iowa 92 over small stream / Slide-In Bridge Construction - Massena, IA

Iowa 92 over small stream / Slide-In Bridge Construction - Massena, IA



Iowa 92 over small stream / Slide-In Bridge Construction - Massena, IA

Iowa 92 over small stream / Slide-In Bridge Construction - Massena, IA



Iowa 92 over small stream / Slide-In Bridge Construction - Massena, IA



Iowa 92 over small stream / Slide-In Bridge Construction - Massena, IA



Iowa 92 over small stream / Slide-In Bridge Construction - Massena, IA



Iowa 92 over small stream / Slide-In Bridge Construction - Massena, IA



Iowa 92 over small stream / Slide-In Bridge Construction - Massena, IA



I-235 Northeast Mixmaster (NEMM) - Des Moines, IA

I-235 Northeast Mixmaster (NEMM) - Des Moines, IA



I-235 Northeast Mixmaster (NEMM) - Des Moines, IA







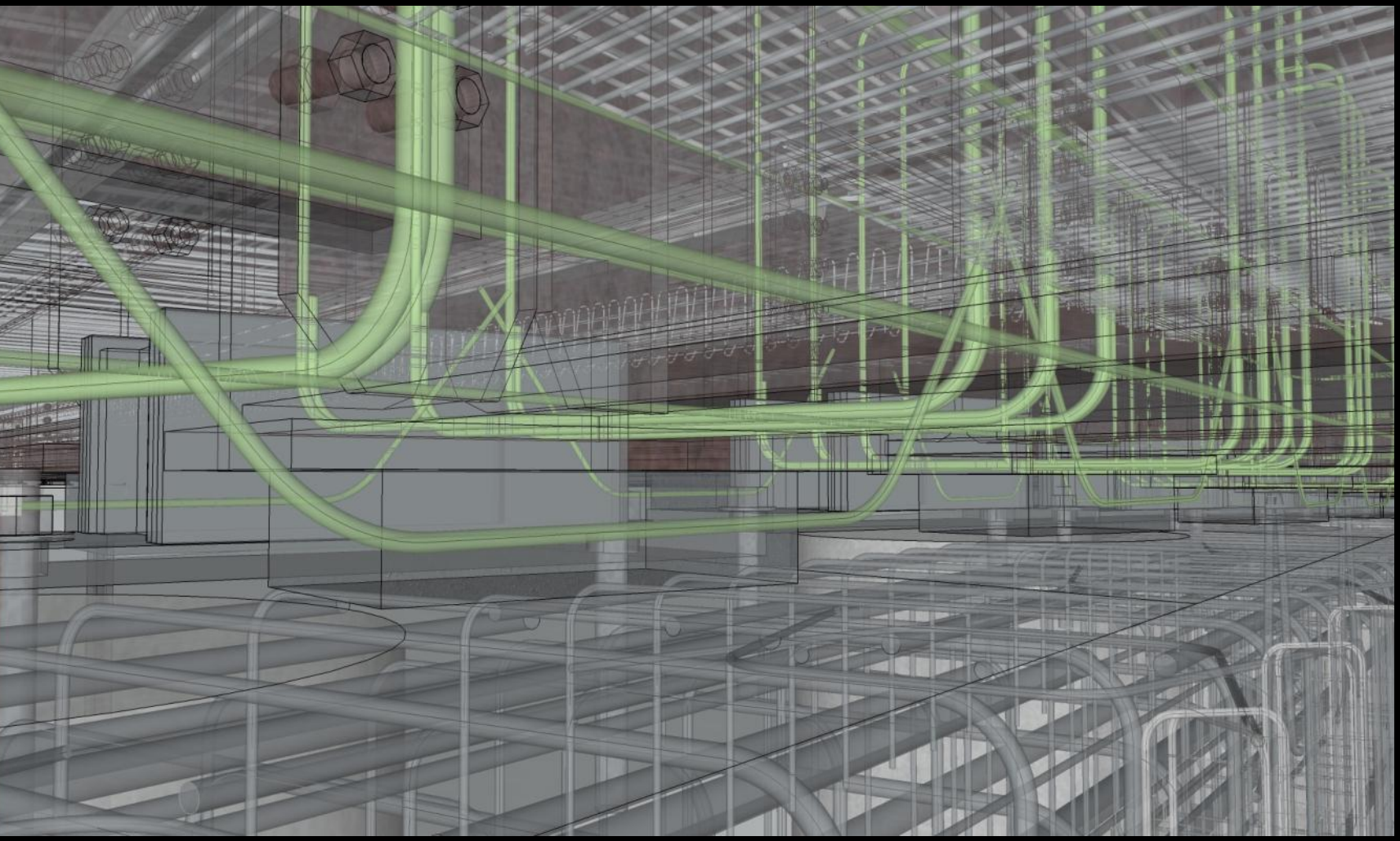

ROAD
CLOSED

OAD
LOSED
ROAD
CLOSED

OAD
LOSED
ROAD
CLOSED

OAD
LOSED
ROAD
CLOSED

OAD
LOSED
ROAD
CLOSED

OAD
LOSED
ROAD
CLOSED

OAD
LOSED
ROAD
CLOSED

OAD
LOSED
ROAD
CLOSED

OAD
LOSED
ROAD
CLOSED

OAD
LOSED
ROAD
CLOSED

OAD
LOSED
ROAD
CLOSED

OAD
LOSED
ROAD
CLOSED

OAD
LOSED
ROAD
CLOSED

OAD
LOSED
ROAD
CLOSED

OAD
OSED
ROAD
CLOSED

OAD
LOSED
ROAD
CLOSED













AD
OSED
ROAD
CLOSED



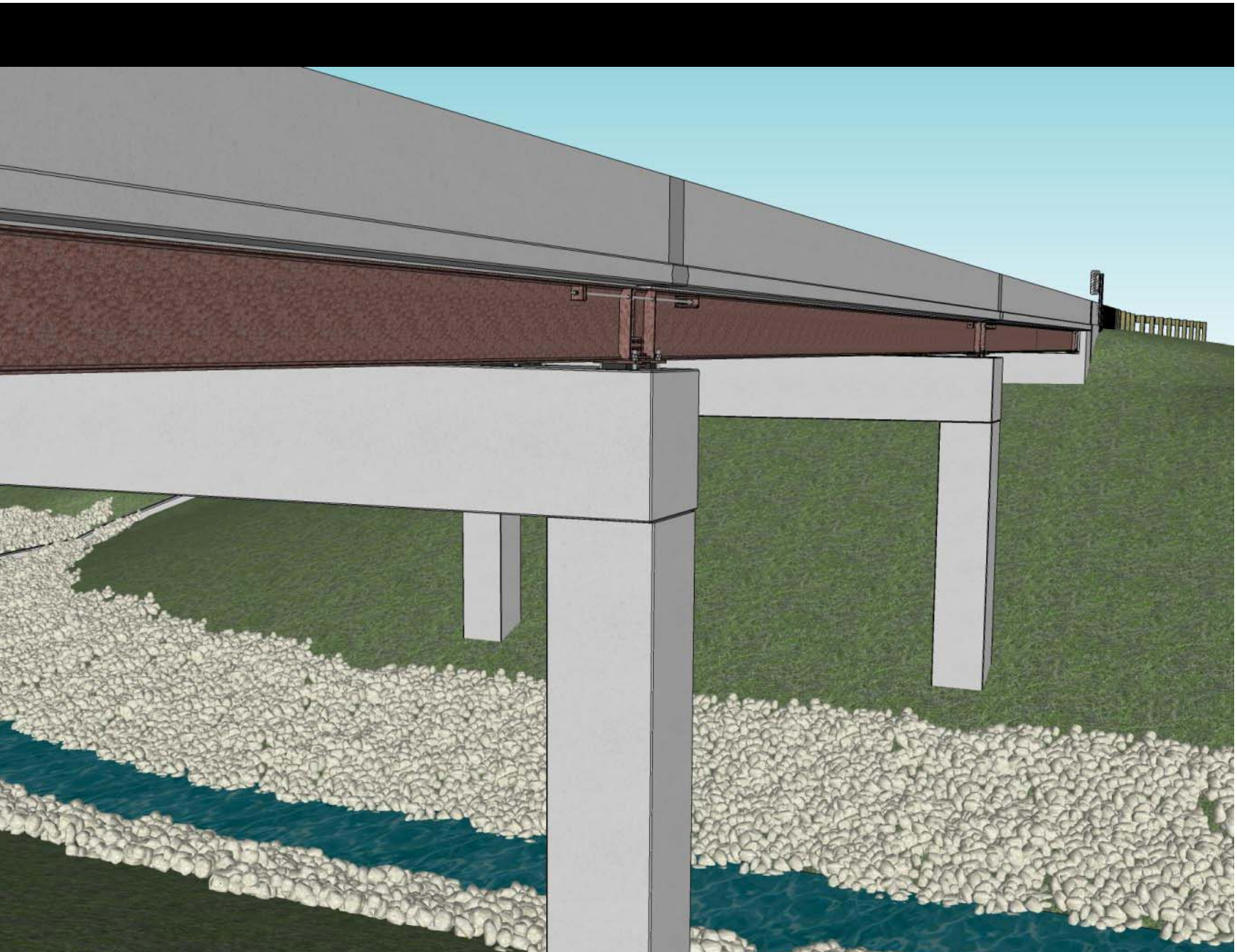

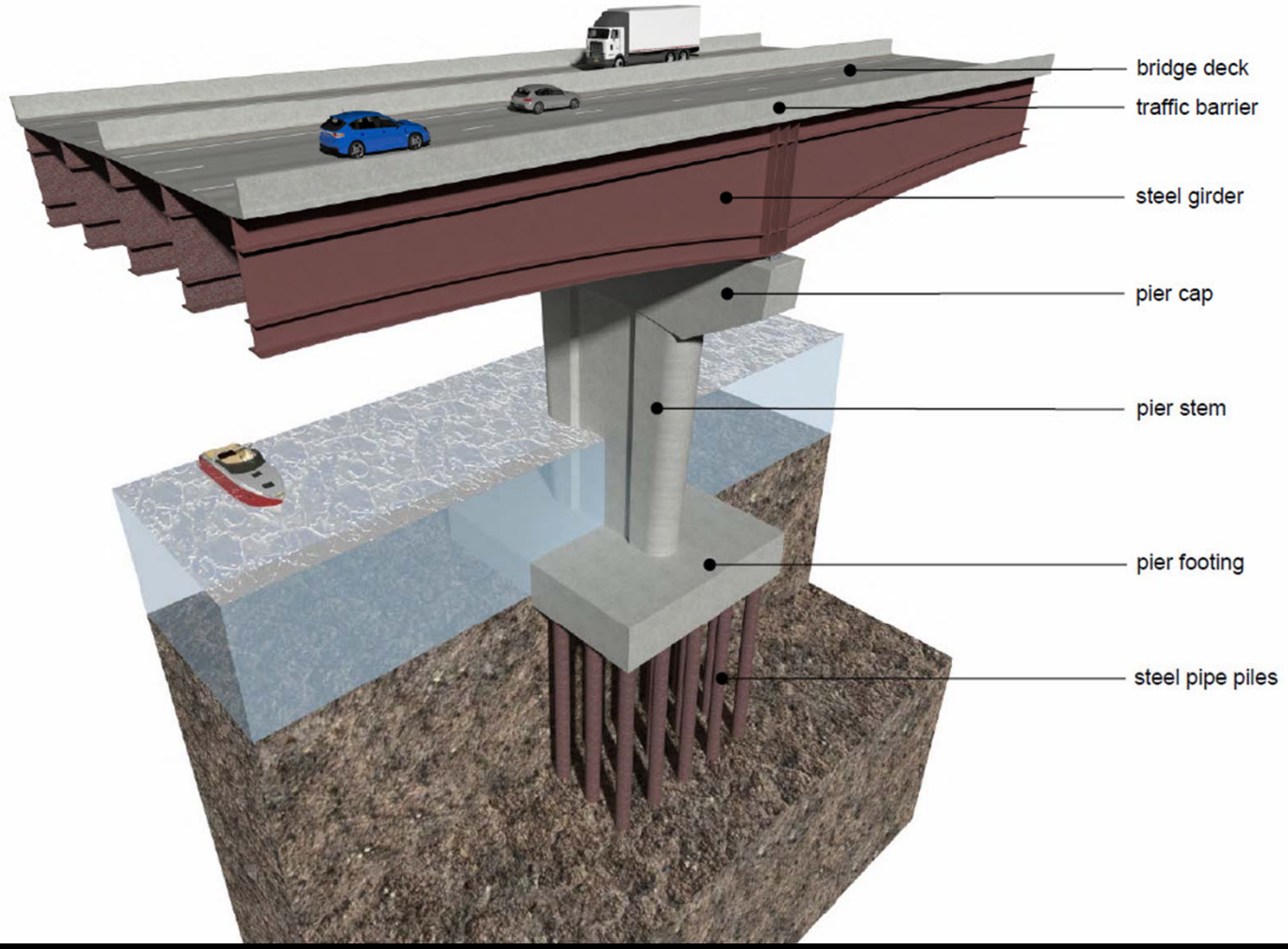
bridge deck
traffic barrier
steel girder
pier cap
pier stem
pier footing
steel pipe piles

©2014 Google
WOODBINE
WOODBINE







STOP

LEFT LANE
MUST
TURN LEFT



HOSPITAL
EXIT 147B
Tysons Events Ctr
Downtown
½ MILE

EXIT 149
Hamilton Blvd
Lewis and Clark
Interpretive Center

SIOUX
CITY
SIOUX
CITY

SIOUX
CITY

Exit 149
Hamilton Blvd
Lewis and Clark
Interpretive Center

Wesley Pkwy over I-29/Woodbury Design No. 1711
Abutment Facade Wall (proposed)
Iowa DOT/OBS/KMO
26 April 2011
vation
roof
possible light panel
full brick column
roof pier
upper stem
lower stem
D-bolts for worker fall protection