HMA PAVEMENT

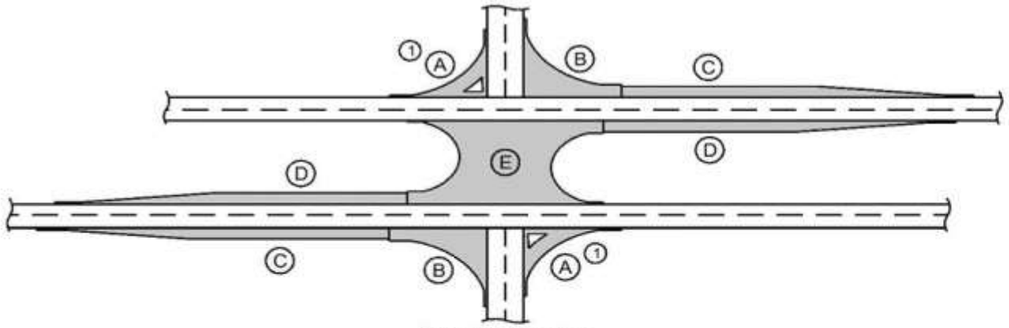

Typical Intersection

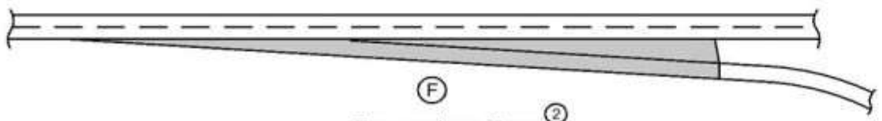

Ramp or Loop Taper (2)

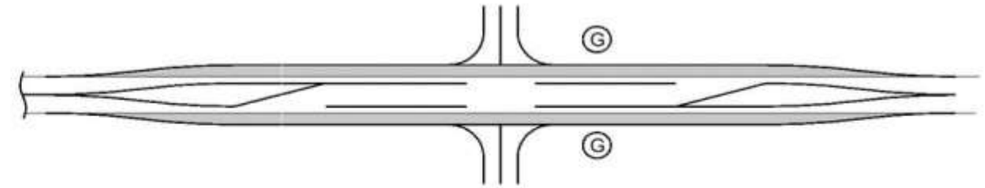

Channelized Intersection
Widen Existing Roadway

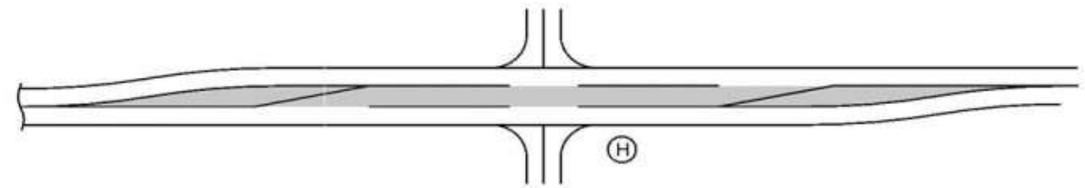

Channelized Intersection
Reconstructed Roadway

(1) Does not include raised island area or curb. Refer to tabulation 112-4 for quantities.
(2) Refer to PV-410, PV-411, PV-412, and PV-414.
(3) Quantity includes Pavement Header.

Line No.	Road Identification	Direction of Travel	Station From	Station To	Width (FT)	Length (FT)	Area (SY)	Area A(1) (SY)(3)	Area B (SY)(3)	Area C (SY)(3)	Area D (SY)(3)	Area E(2) (SY)(3)	Area F (SY)(3)	Area G (SY)(3)	Area H (SY)(3)	HMA Pavement Surface (TONS)	HMA Pavement Surface (SY)	HMA Pavement Intermediate (TONS)	HMA Pavement Intermediate (SY)	HMA Pavement Base (TONS)	HMA Pavement Base (SY)	Binder Surface (TONS)	Binder Intermediate (TONS)	Binder Base (TONS)	Polymer Grid (SY)	Special Backfill (TONS)	Modified Subbase (CY)	Granular Subbase (SY)	Pavement Scarification (SY)	Hot In-Place Recycling (SY)	Asphalt Rejuvenating Agent 0.175 GAL/SY/IN HIR (Tons)	Remarks

FILE NO.	ENGLISH	DESIGN TEAM	COUNTY	PROJECT NUMBER	SHEET NUMBER C